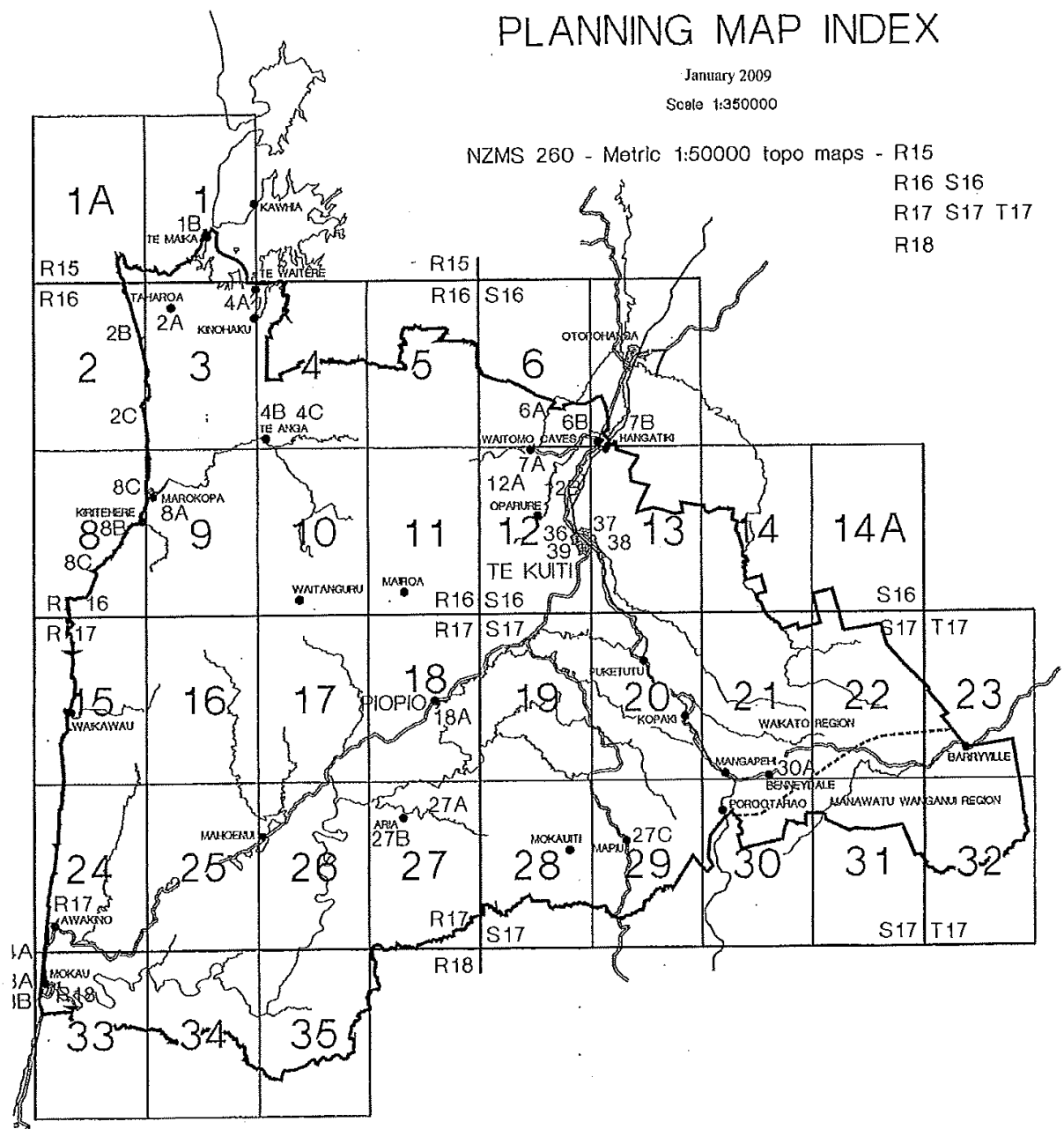


MAPS

PLANNING MAP INDEX






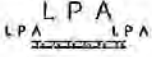













January 2009
Scale 1:350000



NZMS 260 - Metric 1:50000 topo maps - R15
R16 S16
R17 S17 T17
R18

- | | | | |
|--------|-----------------------------|---------|-------------------------------|
| MAP 1B | Te Maika | MAP 12A | Waitomo Caves - Oparure |
| MAP 2A | Taharoa | MAP 12B | Oparure - Te Kuiti |
| MAP 2B | Taharoa Coast | MAP 18A | Piopio |
| MAP 2C | Taharoa Coast | MAP 24A | Awakino - Mokau Coastal Strip |
| MAP 4A | Te Waitere - Kinohaku | MAP 27A | Aria - Wairere |
| MAP 4B | Te Anga | MAP 27B | Aria |
| MAP 4C | Piripiri | MAP 27C | Mapiu |
| MAP 6A | Ngatapuwa Road | MAP 30A | Benneydale |
| MAP 6B | Haurua Road | MAP 33A | Mokau |
| MAP 7A | Waitomo Caves | MAP 33B | Mokau River Mouth |
| MAP 7B | Hangatiki | MAP 36 | Te Kuiti, West |
| MAP 8A | Marokopa | MAP 37 | Te Kuiti, East |
| MAP 8B | Kiritehere | MAP 38 | Te Kuiti, Central |
| MAP 8C | Marokopa - Kiritehere Coast | MAP 39 | Te Kuiti Hazard Areas |

INDEX

Map Number	12														
Locality	Oparure	Zone Boundary													
Rural Zone		District Boundary													
Conservation Zone	CON - Department of Conservation land, formal Reserves Con - Queen Elizabeth II Trust, private covenants.	Special Industrial Activity													
Industrial Zone		Landscape Policy Area													
Residential Zone	RES	Indicative Road													
Business Zone		Designated Site													
Cave Overlay	 <table border="0" style="display: inline-table; vertical-align: middle;"> <tr> <td style="text-align: center;">SIGNIFICANT A B</td> <td>Significance</td> </tr> <tr> <td style="text-align: center;">C D E</td> <td>A International</td> </tr> <tr> <td></td> <td>B National</td> </tr> <tr> <td></td> <td>C Regional</td> </tr> <tr> <td></td> <td>D High</td> </tr> <tr> <td></td> <td>E Local</td> </tr> </table>	SIGNIFICANT A B	Significance	C D E	A International		B National		C Regional		D High		E Local	Hazard Area Prohibited Activity	
SIGNIFICANT A B	Significance														
C D E	A International														
	B National														
	C Regional														
	D High														
	E Local														
Historic Place	 	High Voltage Transmission													
Heritage Site	 	Gas Line													
Archaeological Site (with reference)															
Archaeological Site (Information only)															

See Section 21, Schedule 3, for detail of archaeological sites.

The absence of archaeological data for any particular area should not be taken to mean that it contains no archaeological sites.

Not all lands administered by the Department of Conservation, specifically marginal strips, stewardship lands, or closed roads are shown as Conservation Zone on the Planning Maps due to difficulties of scale.

Esplanade Reserves may be required on 'Identified Rivers' recorded in Schedule 25.1 and on a map in Rule 25.4.

GMA = Coastal Marine Area as defined in the Waikato Regional Coastal Plan - 28 Aug 1997.

ALL MAPS COPYRIGHT

Cadastral information derived from the Land Information NZ Digital Cadastral Database (DCDB). CROWN COPYRIGHT RESERVED. Approved for internal reproduction by the Waitomo District Council, Digital Licence No HN/033520/01

January 2009

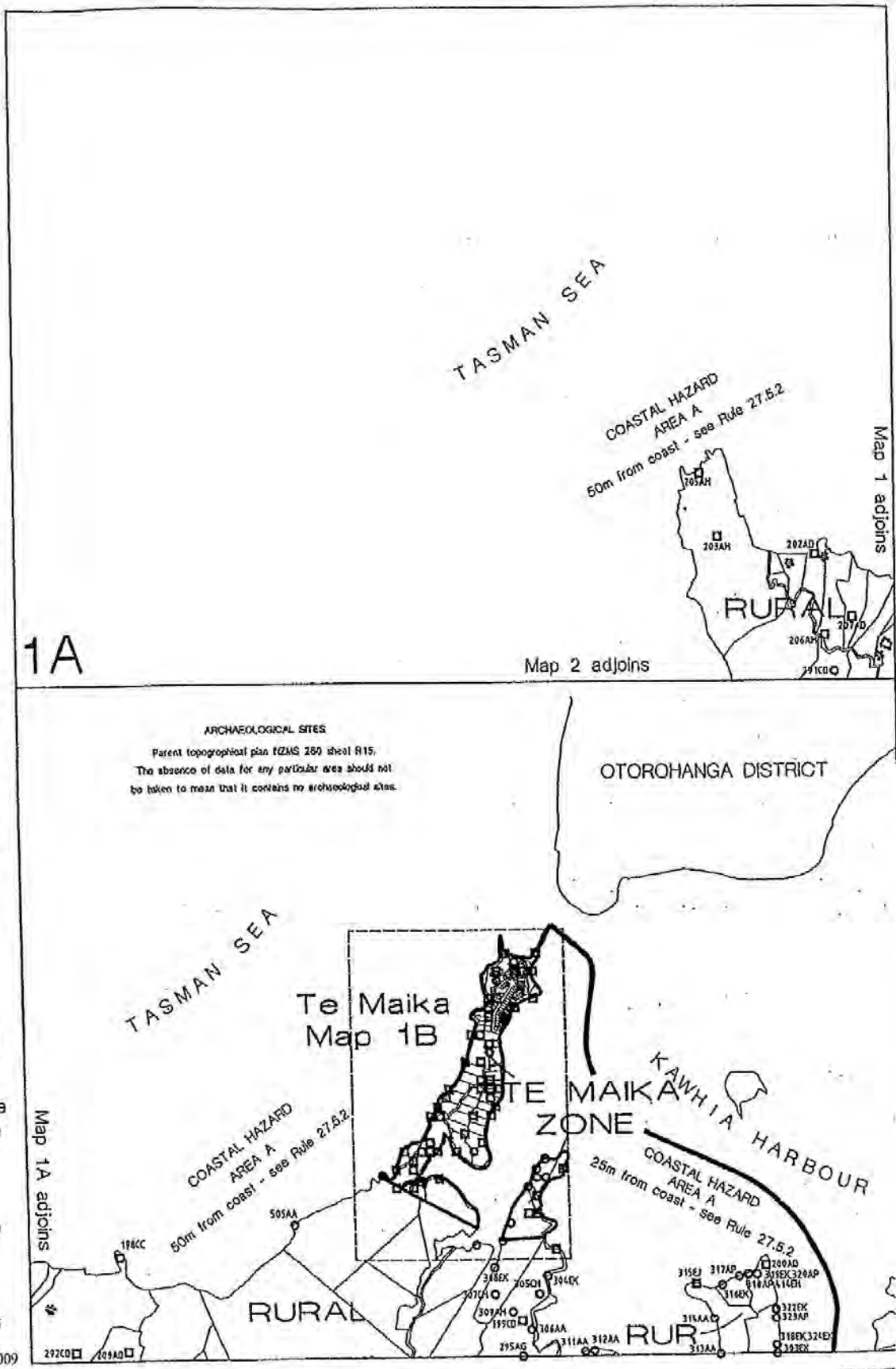
WAITOMO DISTRICT COUNCIL PLANNING MAP. Cadastral information derived from the Land Information NZ Digital Cadastral Database (DCDB). CROWN COPYRIGHT RESERVED. Approved for internal reproduction by the Waitomo District Council. Digital Licence No HM/033520/01



A3 Scale
1:40000

Map
1
3
Adjoins

January 2009



Te Maika

Scale 1:10000 **1B**

ARCHAEOLOGICAL SITES
 Parent topographical plan NZRS 260 sheet R15.
 The absence of data for any particular area should not
 be taken to mean that it contains no archaeological sites.

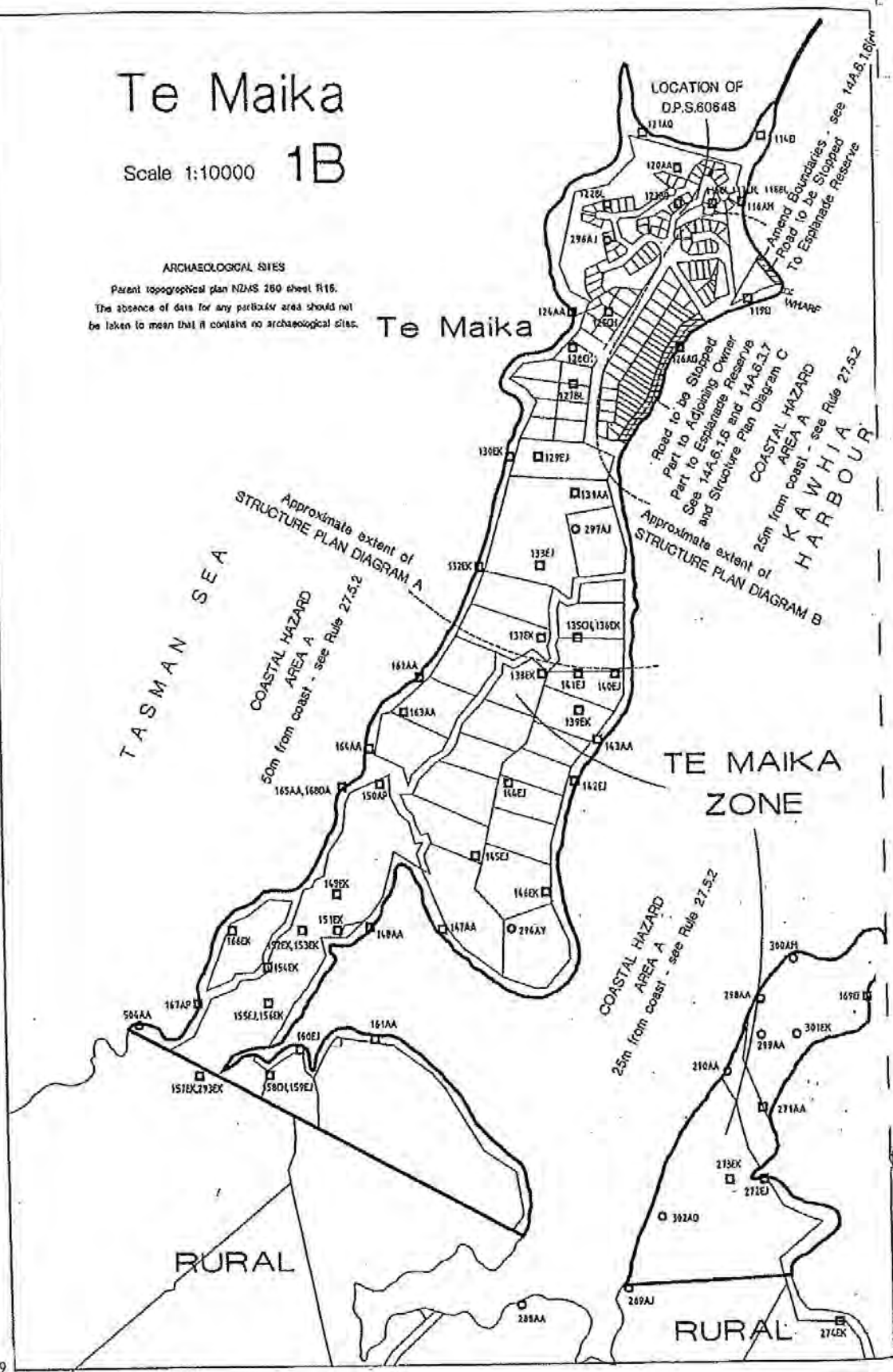
WAITOMO DISTRICT COUNCIL PLANNING MAP. Cadastral information
 derived from the Land Information NZ Digital Cadastral Database (DCDB).
 CROWN COPYRIGHT RESERVED. Approved for internet reproduction
 by the Waitomo District Council, Digital Licence No HN/033520/01



A3 Scale
1:10000

Map
1B
1
Adjoins

January 2009



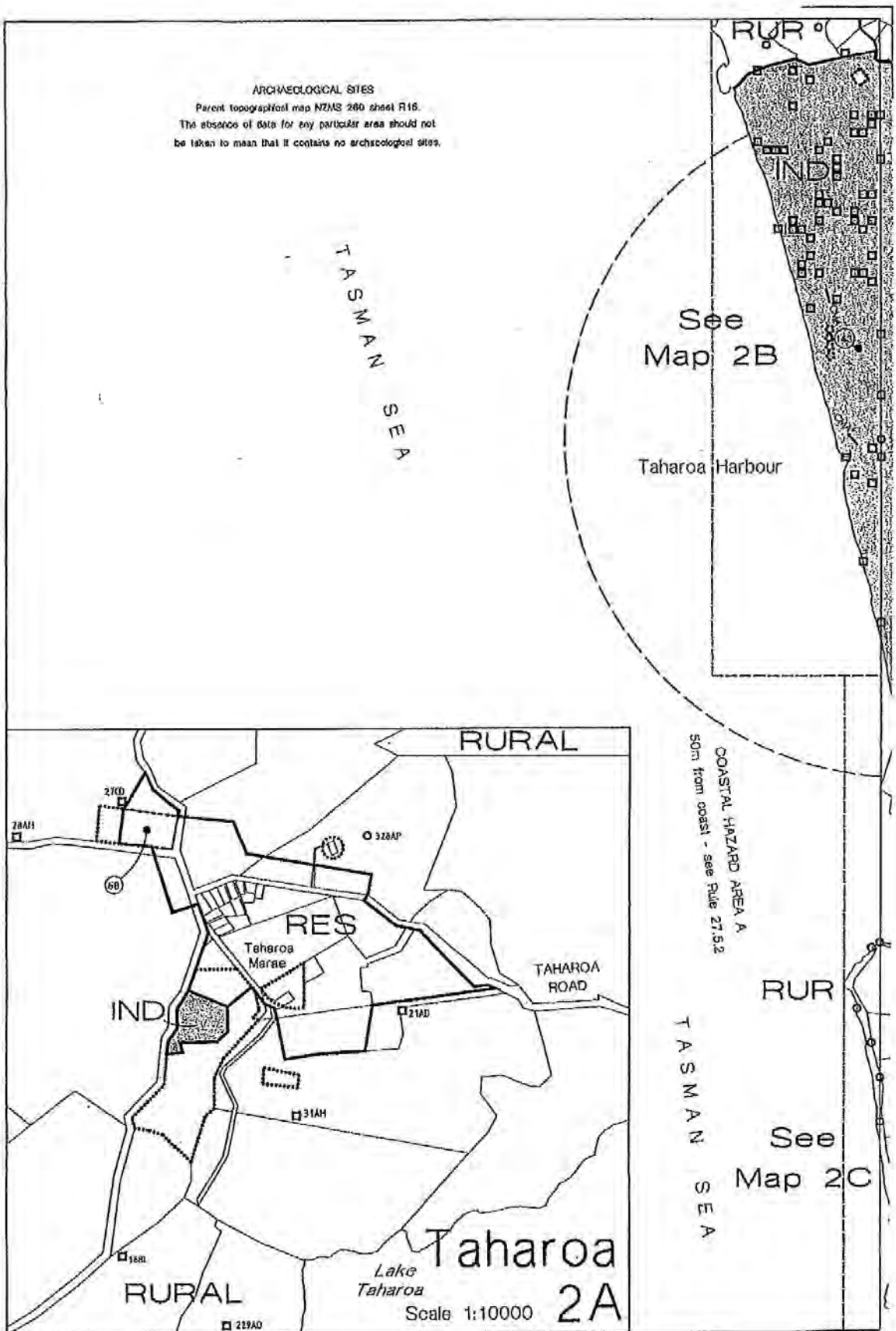
WAITOMO DISTRICT COUNCIL PLANNING MAP. Cadastral information derived from the Land Information NZ Digital Cadastral Database (DCDB). Fonuī māwhiriwhiri āwhiriwhiri. Awhiriwhiri āwhiriwhiri āwhiriwhiri.

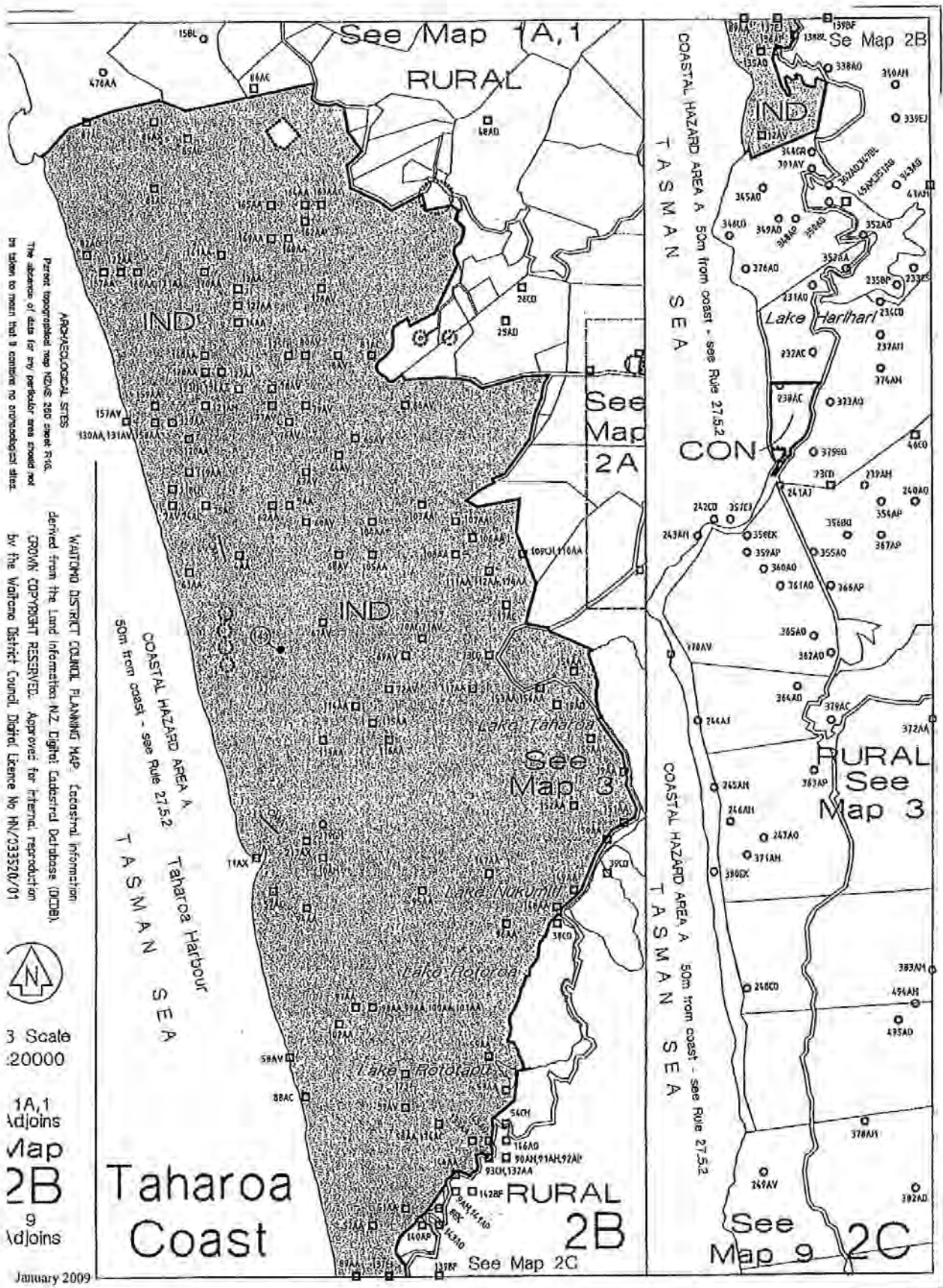


Scale 10000

1A
1 joins
1ap
2
8
1 joins

January 2009





ARCHAEOLOGICAL SITES
 Part of topographical map NZMS 250 sheet F10.
 The absence of data for any particular area should not
 be taken to mean that it contains no archaeological sites.

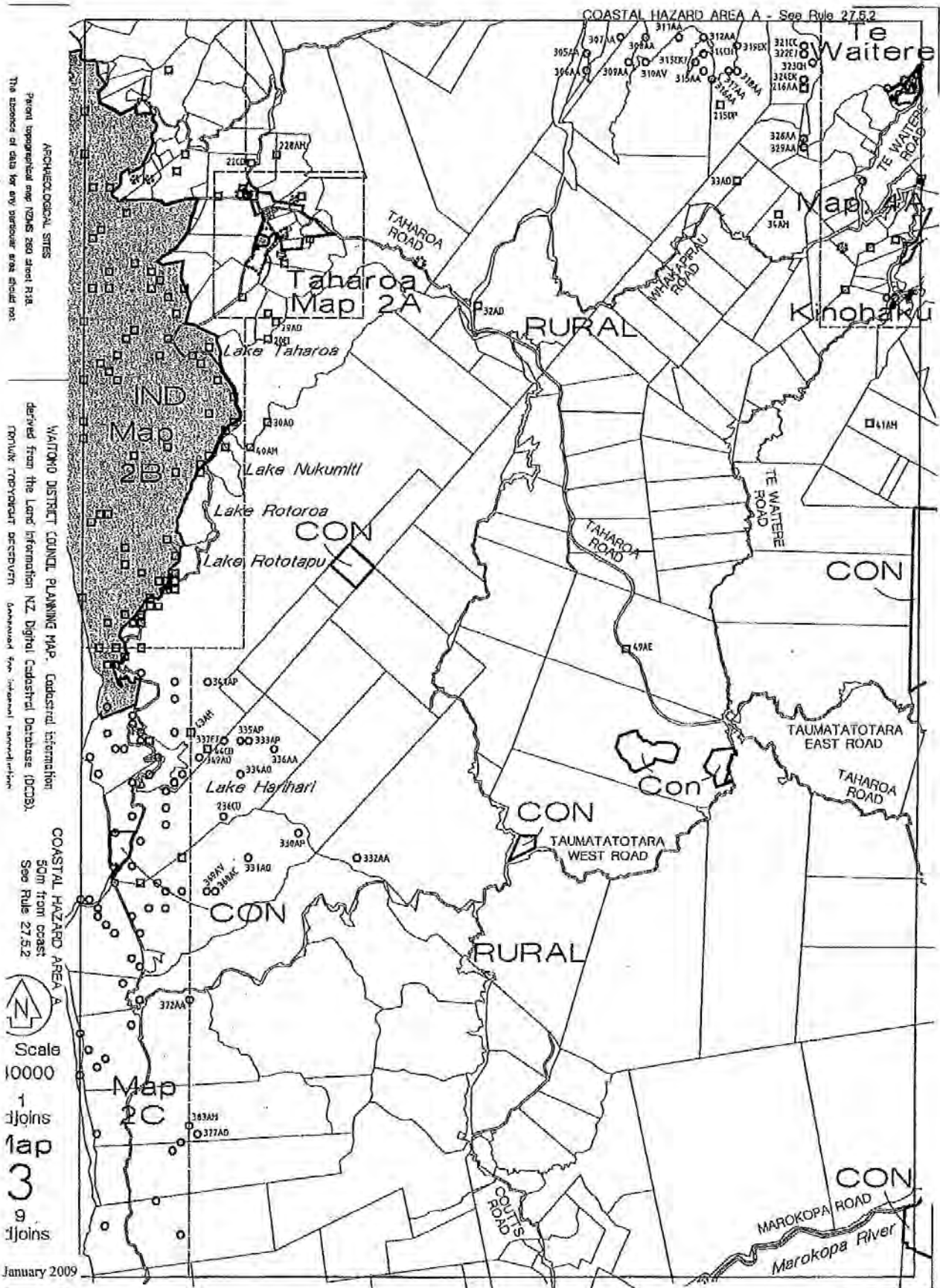
WAITOMO DISTRICT COUNCIL PLANNING MAP: Coastal information
 derived from the Land Information NZ Digital Cadastral Database (DCDB),
 CROWN COPYRIGHT RESERVED. Approved for internal reproduction
 by the Waitomo District Council. District Licence No HN/33320/01



Scale
 1:20000

1A,1
 Adjoins
 Map
 2B
 9
 Adjoins

January 2009



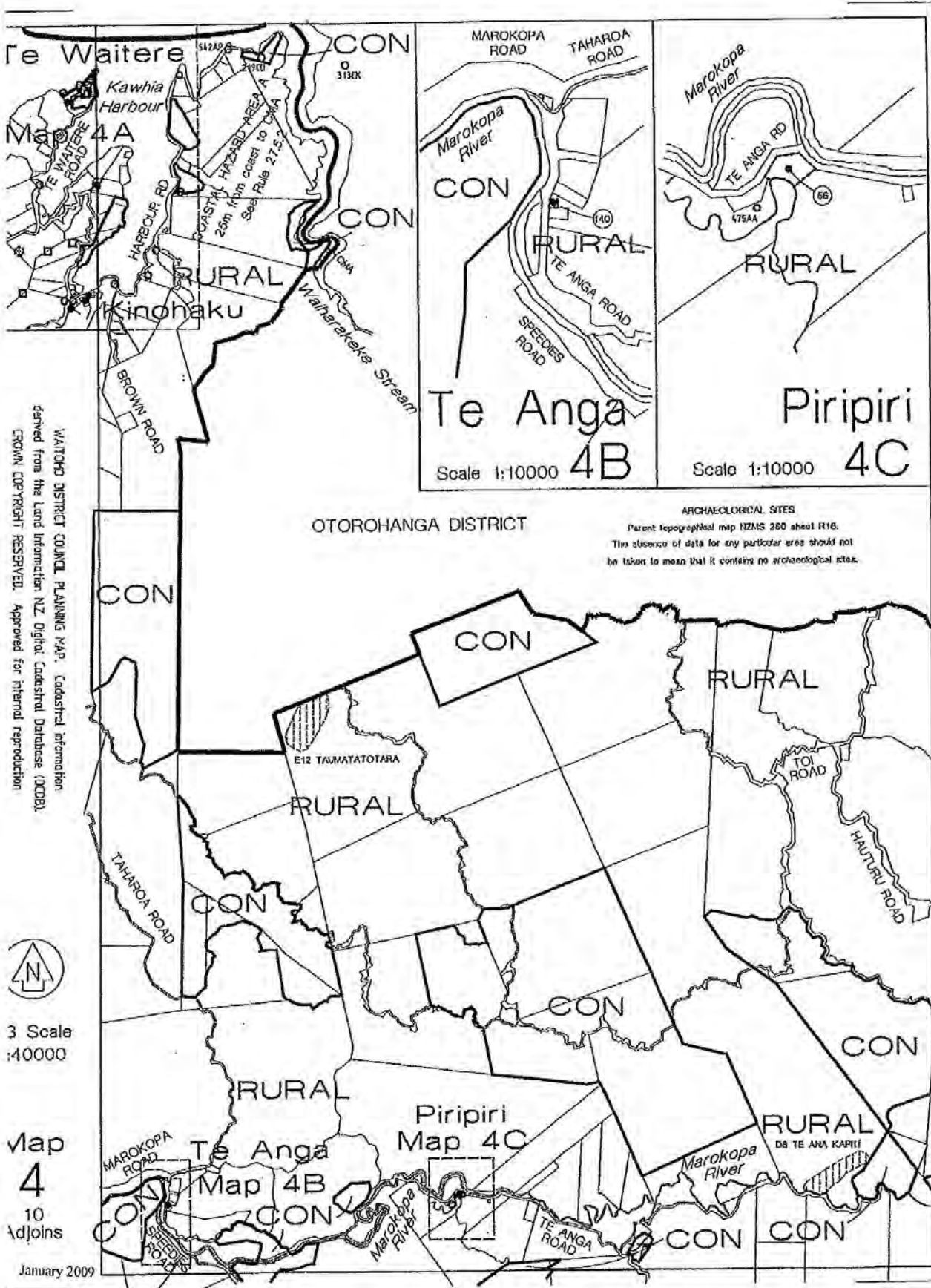
ARCHEOLOGICAL SITES
 Partially depicted map NZMS 260 sheet R18.
 The accuracy of data for any particular area should not.

WAITOMO DISTRICT COUNCIL PLANNING MAP. Cadastral information
 derived from the Land Information NZ Digital Cadastral Database (DCDB).
 Through copyright reserved. Derived from internal information.

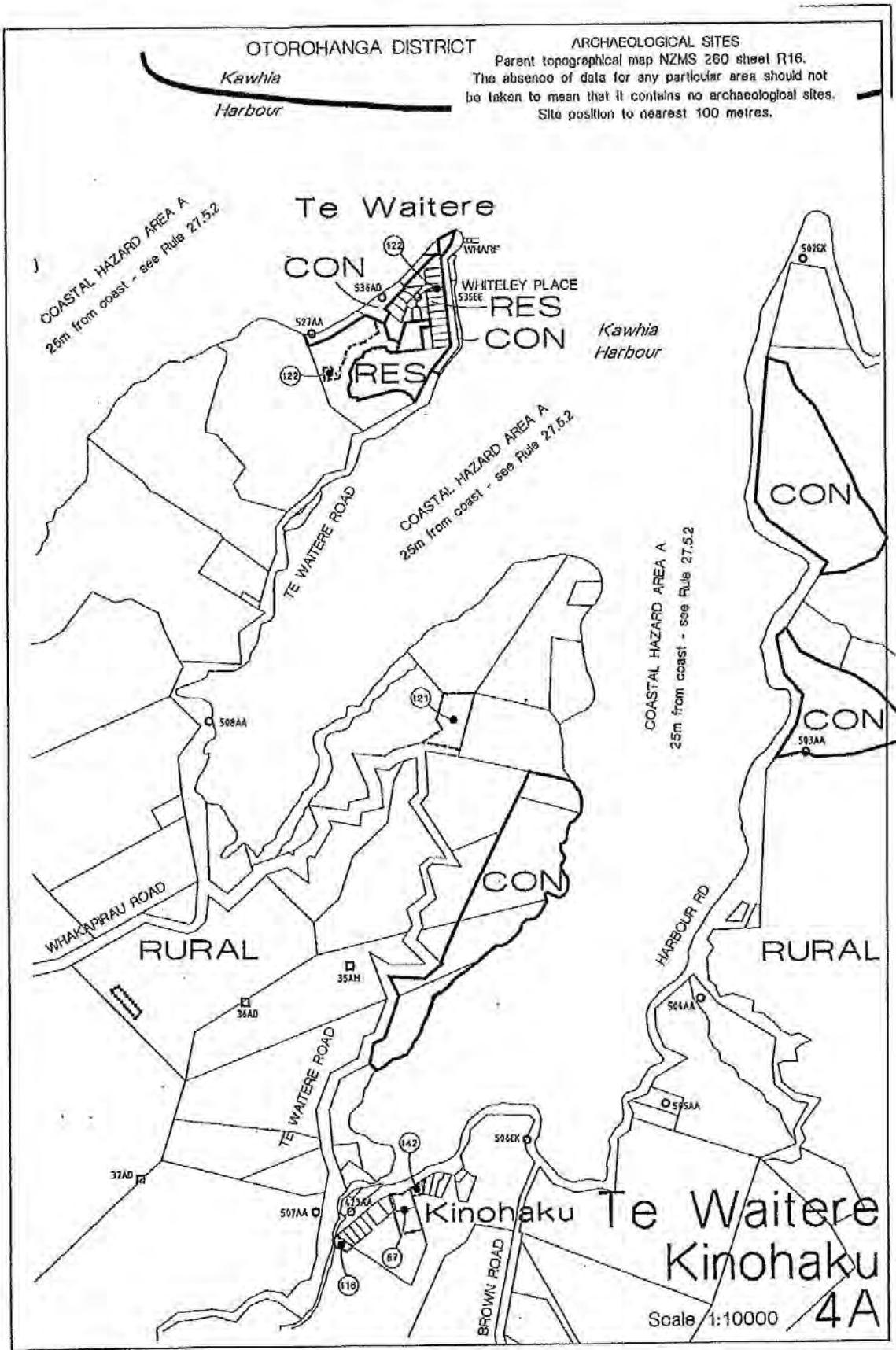
COASTAL HAZARD AREA A
 50m from coast
 See Rule 27.5.2

Scale
 10000
 1
 1 joins
 1ap
 3
 9
 1 joins

January 2009



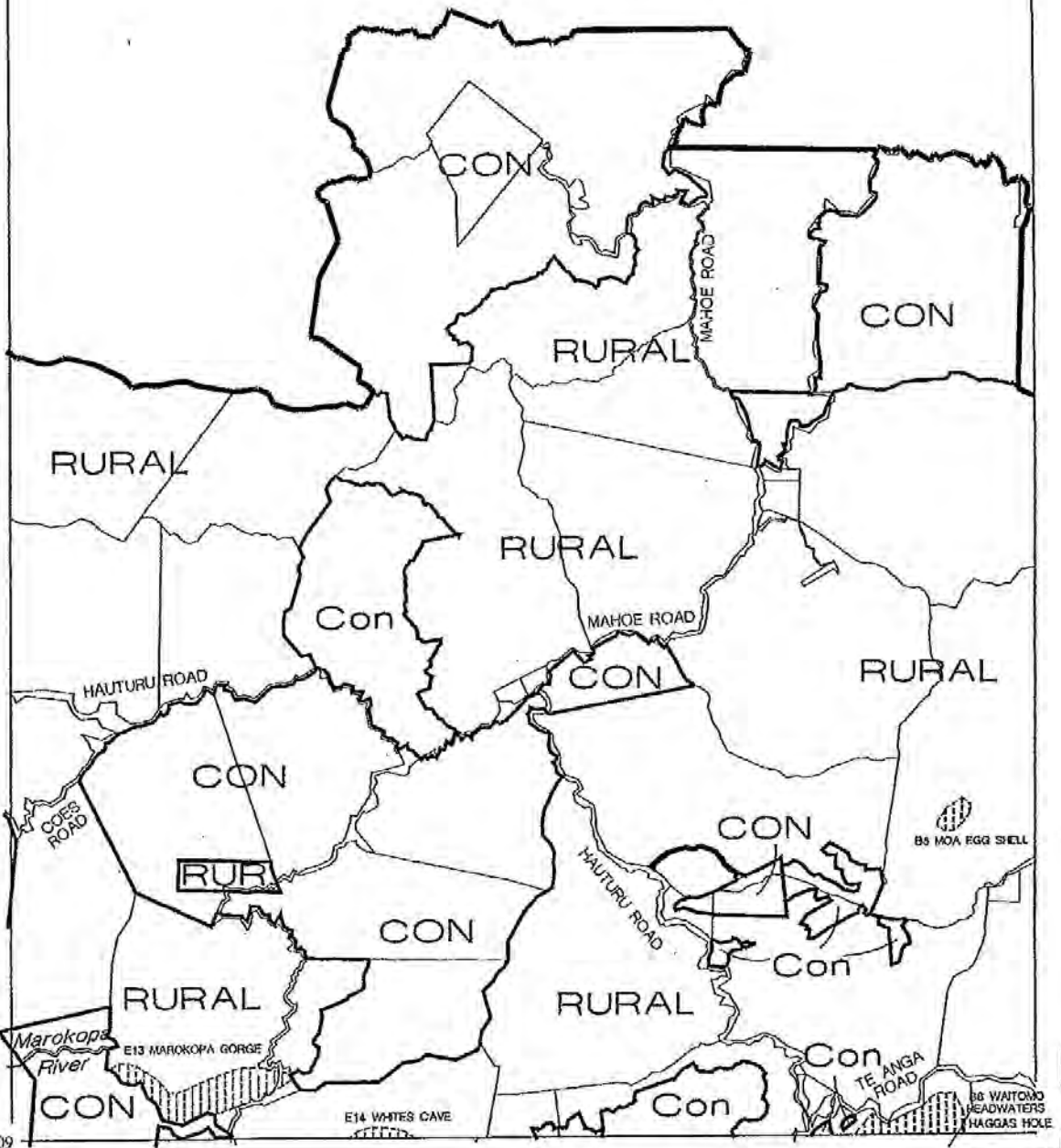
WAITOMO DISTRICT COUNCIL PLANNING MAP. Cadastral information derived from the Land Information NZ Digital Cadastral Database (DCDB). CROWN COPYRIGHT RESERVED. Approved for internal reproduction.



ARCHAEOLOGICAL SITES
 Parent topographical map NZMS 260 sheet R16.
 The absence of data for any particular area should not
 be taken to mean that it contains no archaeological sites.

OTOROHANGA DISTRICT

WAITOMO DISTRICT COUNCIL PLANNING MAP. Cadastral information
 derived from the Land Information NZ Digital Cadastral Database (CDD3).
 CROWN COPYRIGHT RESERVED. Approved for internal reproduction.



Scale
 1:40000

Map
 5
 11
 Adjoins

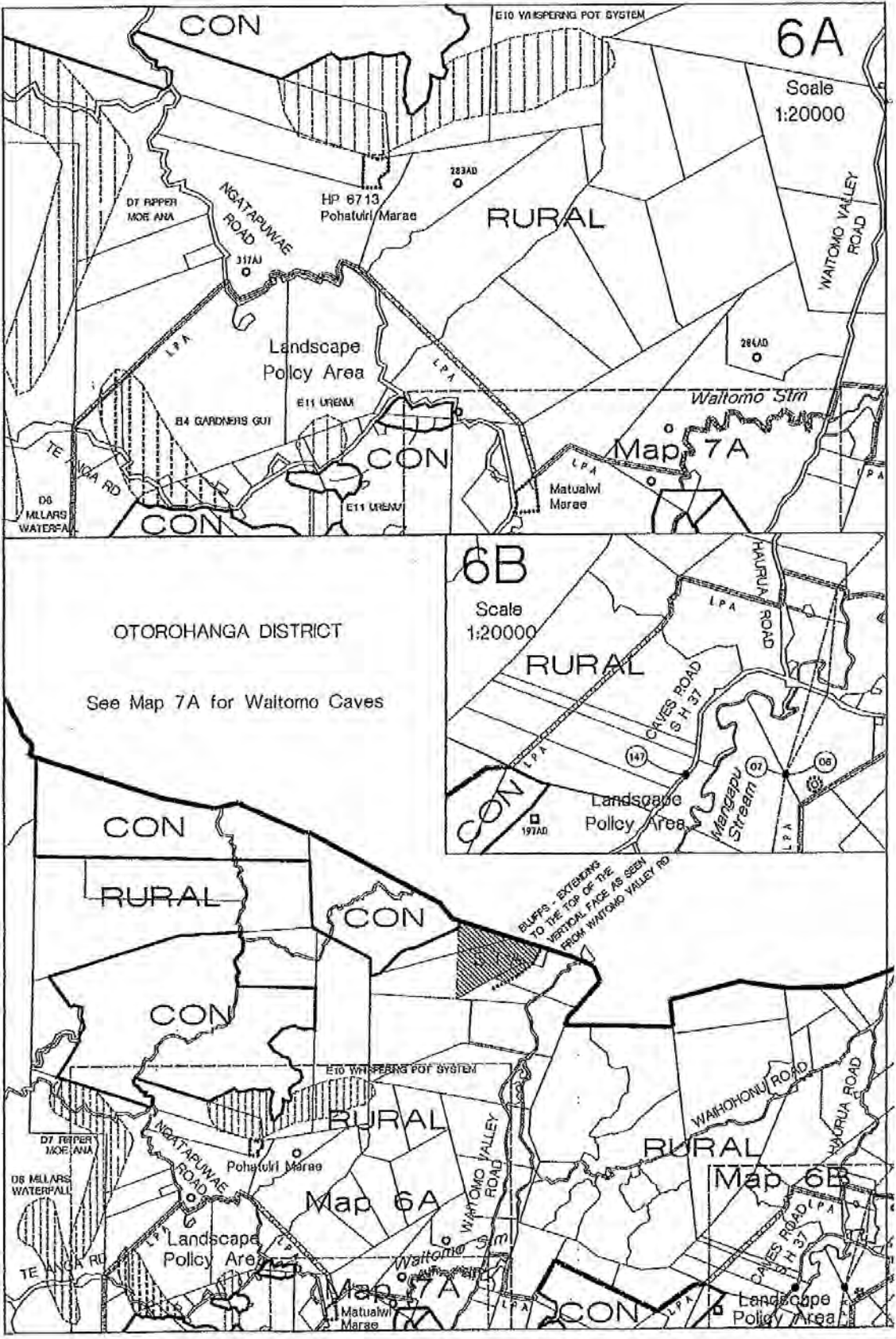
January 2009

ARCHAEOLOGICAL SITES
Parent topographical map NZMS 260 sheet S16
The absence of data for any particular area should not

WAITOMO DISTRICT COUNCIL PLANNING MAP - Cadastral Information
derived from the Land Information NZ Digital Cadastral Database (DCDB).
TRAHUA COPYRIGHT PRESERVED. Approved for internal reproduction

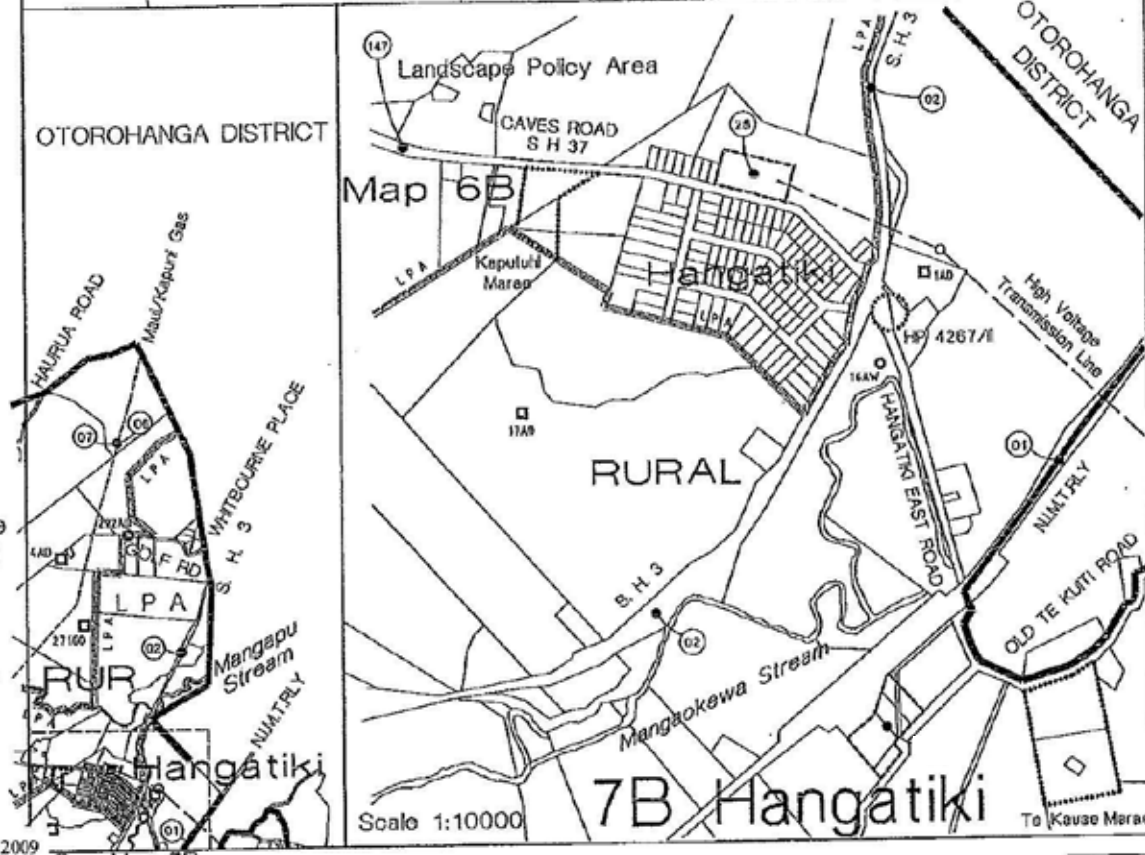
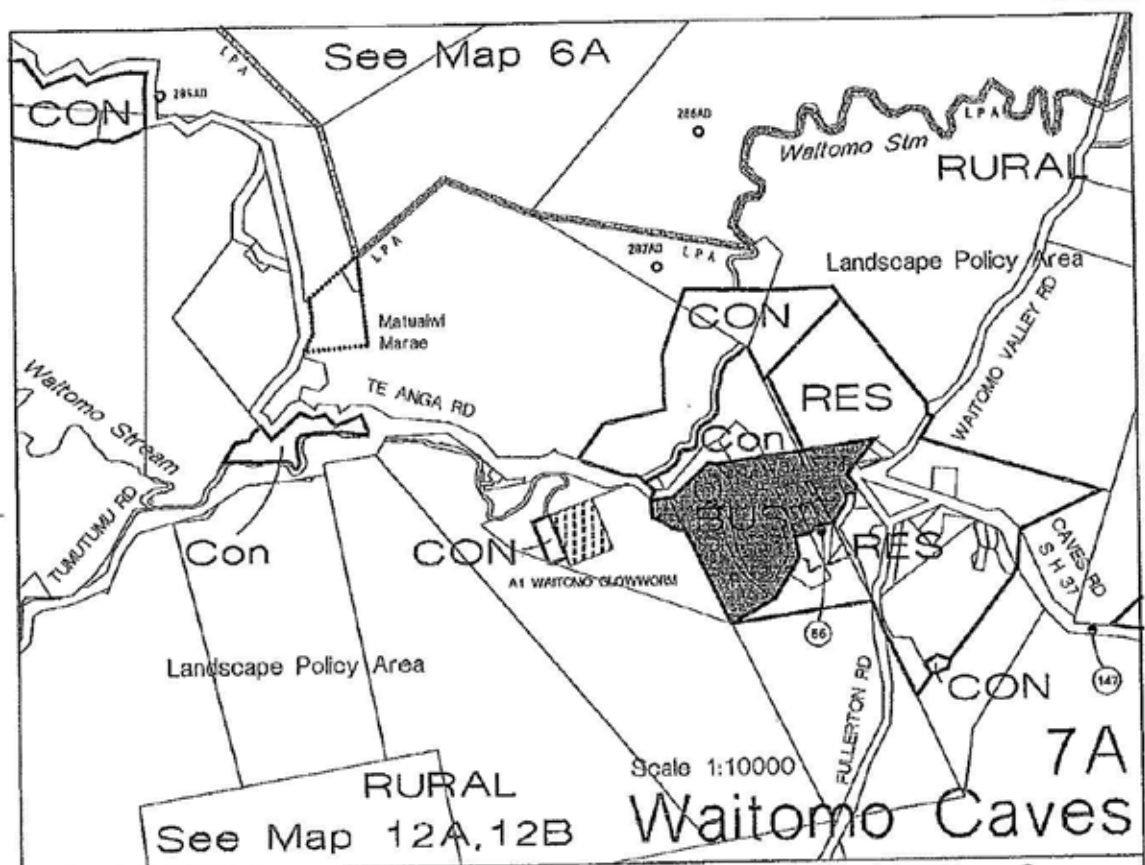
Scale 10000
Map 6
A, 12B
djoin

January 2009



NON-UNIQUE SITES
 Present topographical map NZMS 260 sheet 516.
 The absence of data for any particular area should not

WAITOMO DISTRICT COUNCIL PLANNING MAP
 derived from the Land Information NZ Digital Cadastral Database (DCD)
 CROWN COPYRIGHT RESERVED. Approved for internal reproduction



3 Scale
 :40000

Map
 7
 13
 Adjoins

January 2009

See Map 7B

COASTAL HAZARD AREA A
50m from coast - see Rule 27.5.2
TASMAN SEA

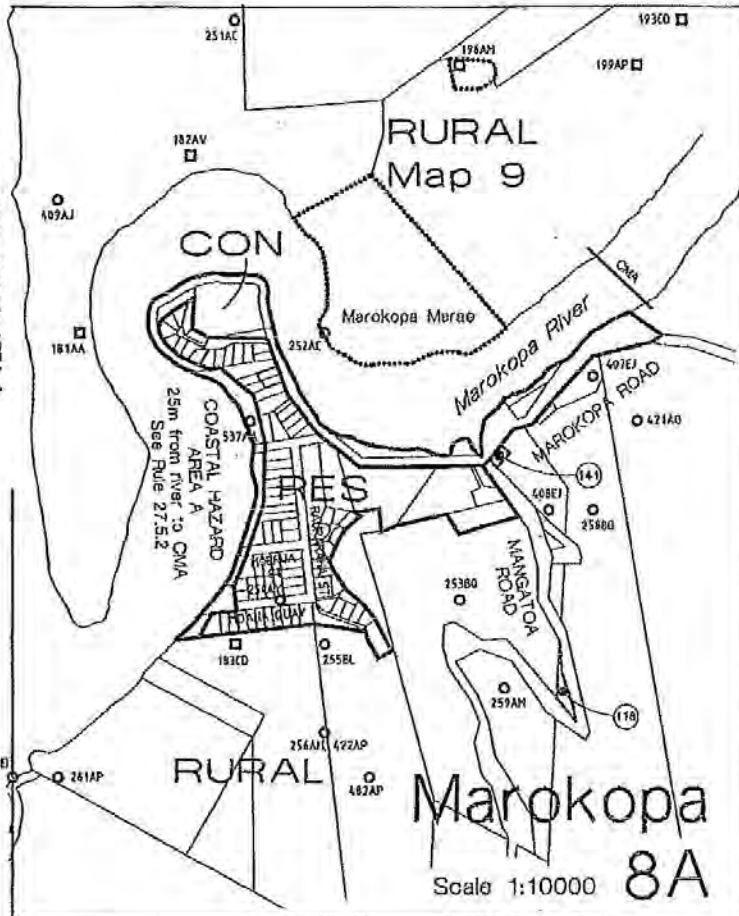
WAITOMO DISTRICT COUNCIL PLANNING MAP, Cadastral information
derived from the Land Information NZ Digital Cadastral Database (DCDB).
CROWN COPYRIGHT RESERVED. Approved for internal reproduction
by the Waitomo District Council. Revised 15/01/2009



Scale 1:40000

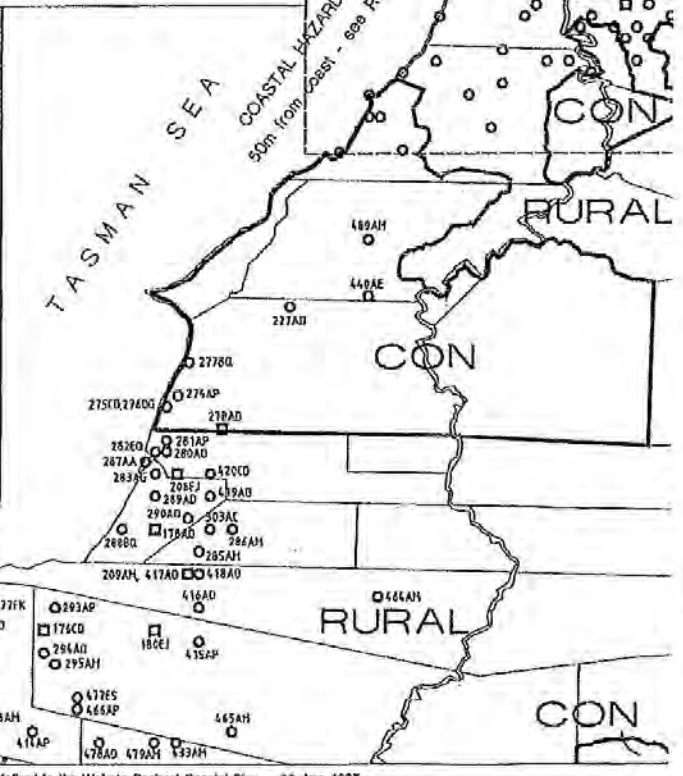
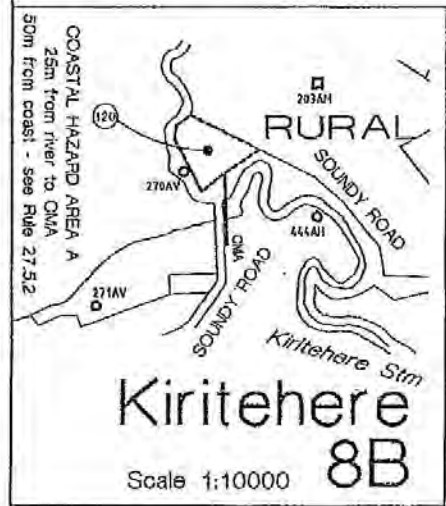
2 Adjoins
Map 8
15 Adjoins

January 2009

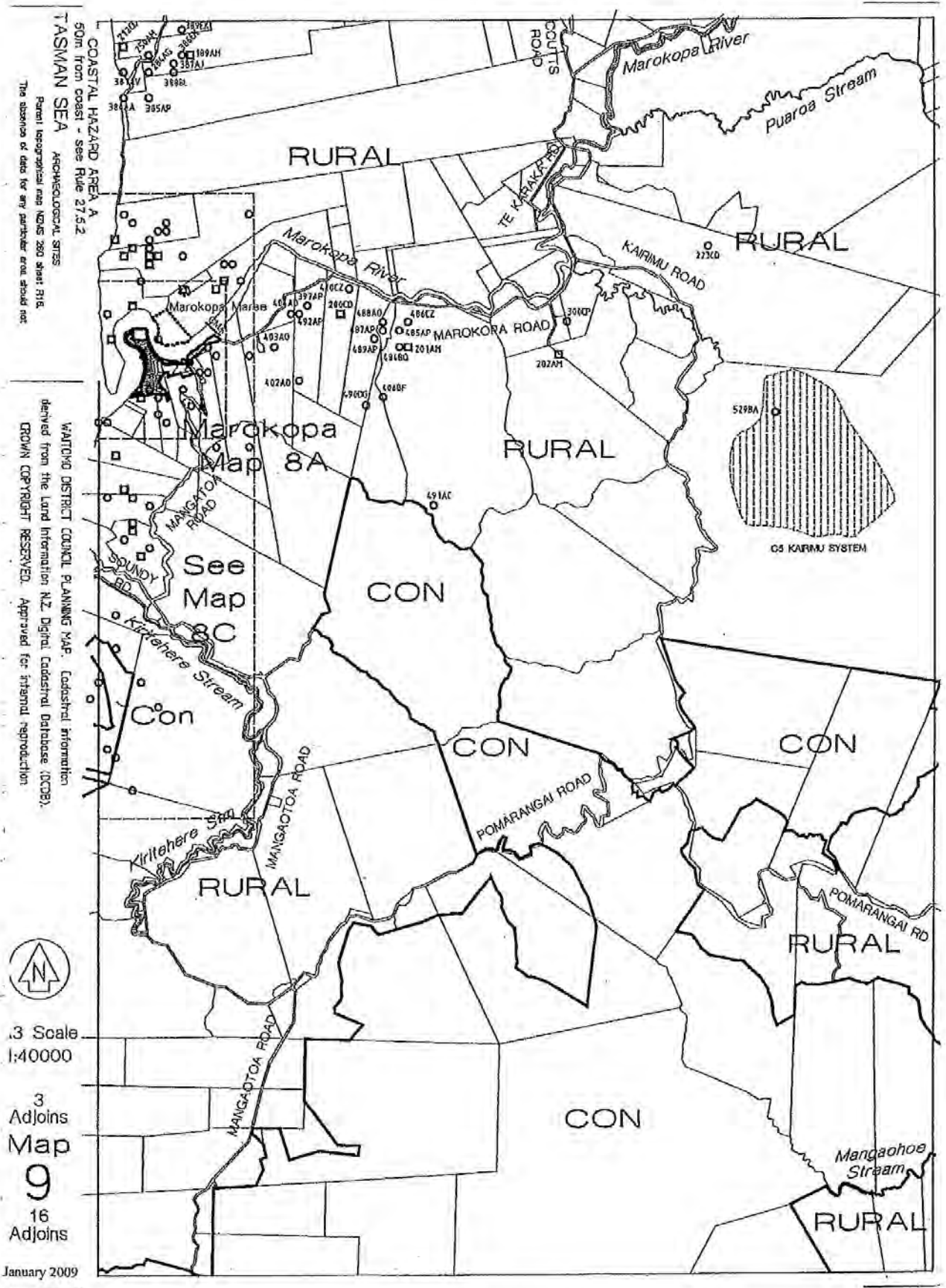


ARCHAEOLOGICAL SITES
Parent topographical map NZMS 260 sheet R16.
The absence of data for any particular area should not
be taken to mean that it contains no archaeological sites.
Site position to nearest 100 metres.

TASMAN SEA
Marokopa
Map 8A



CMA = Coastal Marine Area as defined in the Waitomo Regional Coastal Plan - 28 Aug 1997




COASTAL HAZARD AREA A
 50m from coast - see Rule 27.5.2
 TASMAN SEA
 ARCHIOLOGICAL SITES
 Parent topographical map NZMS 260 sheet R16.
 The absence of dots for any particular area should not.

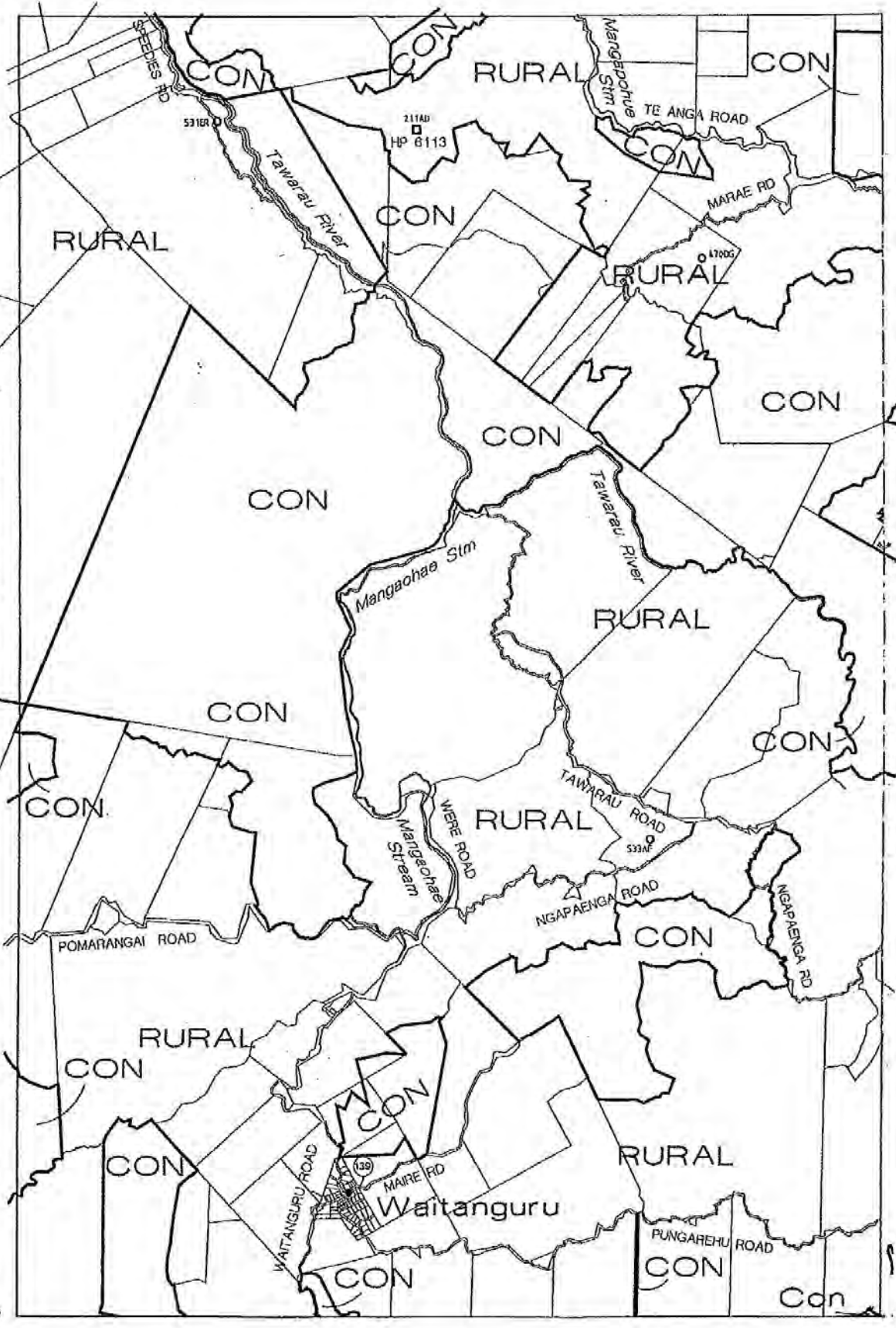
WAITOMO DISTRICT COUNCIL PLANNING MAP. Cadastral information derived from the Land Information NZ Digital Cadastral Database (DCDB).
 CROWN COPYRIGHT RESERVED. Approved for internal reproduction.

Scale 1:40000
 Adjoins Map 9
 16 Adjoins
 January 2009

ARCHAEOLOGICAL SITES
 Parent topographic map NZMS 260 sheet F16.
 The absence of data for any particular area should not
 be taken to mean that it contains no archaeological sites.

WAITOMO DISTRICT COUNCIL PLANNING MAP - Cadastral information
 derived from the Land Information NZ Digital Cadastral Database (DCDB).
 CROWN COPYRIGHT RESERVED. Approved for internal reproduction
 by the Waitomo District Council. Draft Licence No HW/033520/01


 A3 Scale
 1:40000
 4
 Adjoins
 Map
 10
 17
 Adjoins
 January 2009



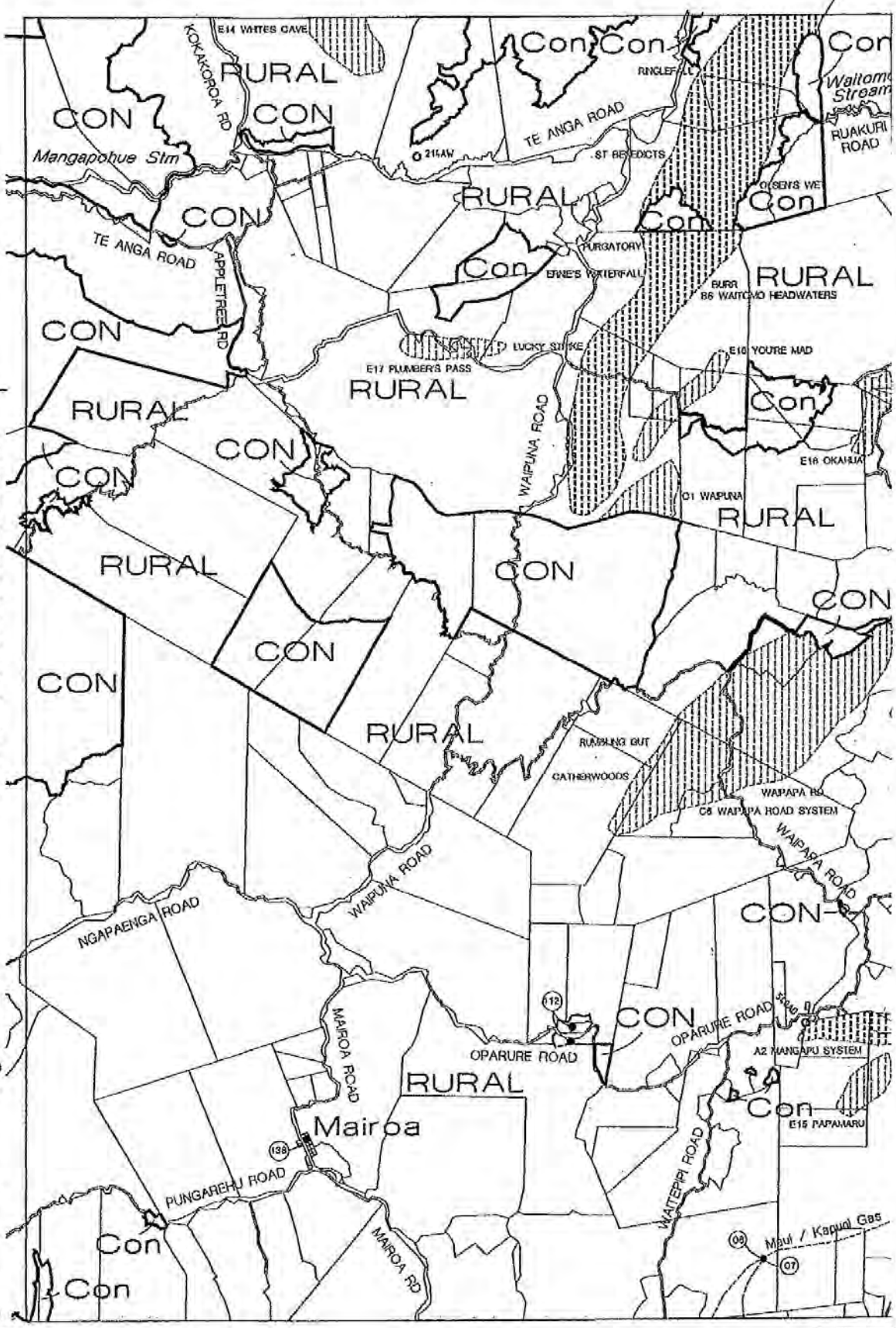
ARCHAEOLOGICAL SITES
 Prepared topographical map HQ/05, 250 Street R/s.
 The absence of data for any particular area should not

WAITOMO DISTRICT COUNCIL PLANNING MAP. Cadastral information
 derived from the Land Information NZ Digital Cadastral Database (DDB),
 CROWN COPYRIGHT RESERVED. Approved for internal reproduction
 by the Waitomo District Council. Date of approval: 10/12/2008

Scale
 1:40000

5
 Adjoins
 Map
 11
 18
 Adjoins

January 2009



ARCHAEOLOGICAL SITES
 Parent topographical map NZMS 260 sheet S16.
 The absence of data for any particular area should not
 be taken to mean that it contains no archaeological sites.

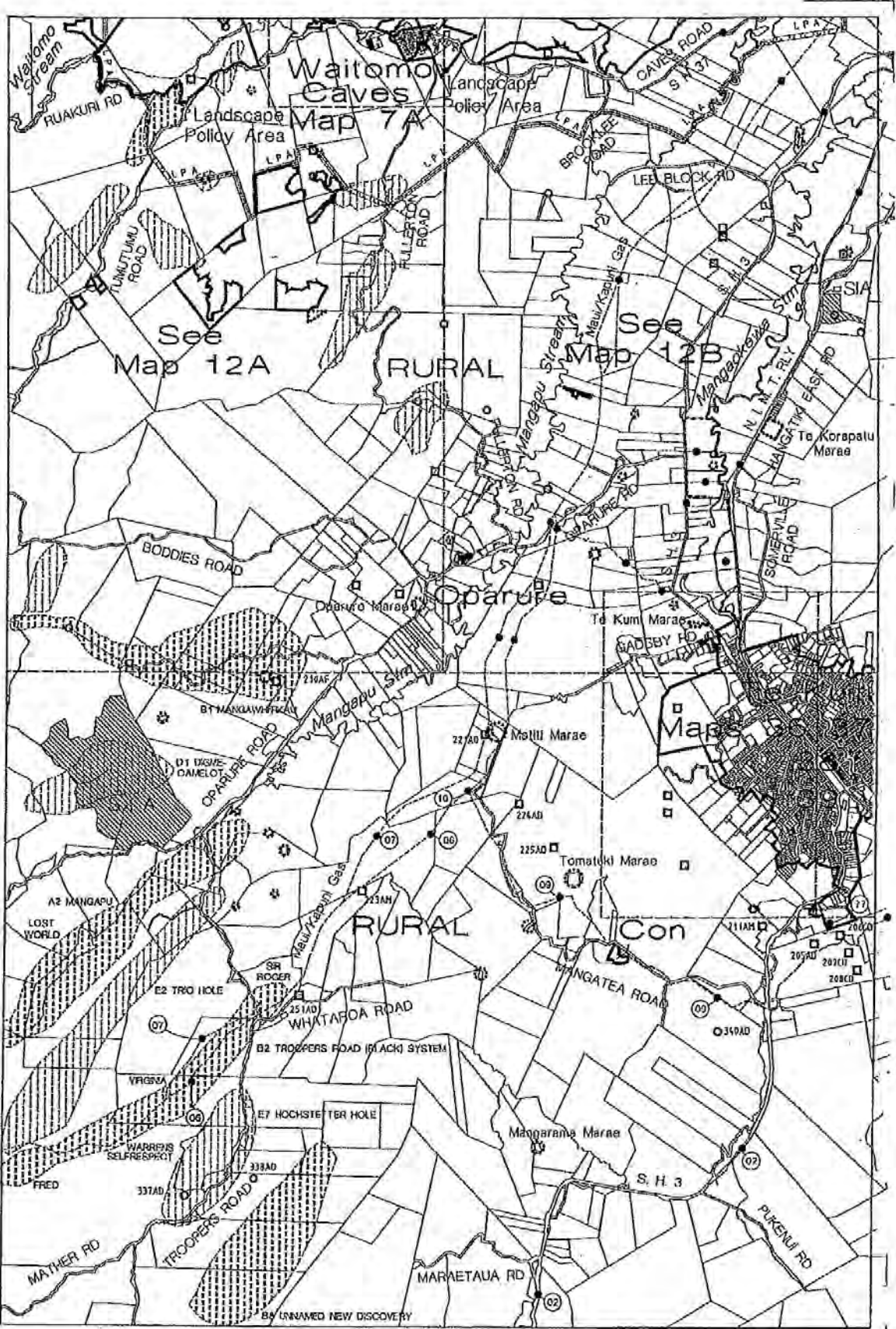
WAITOMO DISTRICT COUNCIL PLANNING MAP. Cadastral information
 derived from the Land Information NZ Digital Cadastral Database (DCDB).
 CROWN COPYRIGHT RESERVED. Approved for internal reproduction
 by the Waitomo District Council (Reference No. DW/2009/01)



1:3 Scale
 1:40000

6.6A, 6B
 Adjoin
**Map
 12**
 19
 Adjoins

January 2009



ARCHAEOLOGICAL SITES
 Parent topographical map NZMS 260 sheet S716.
 The absence of data for any particular area should not
 be taken to mean that it contains no archaeological sites.

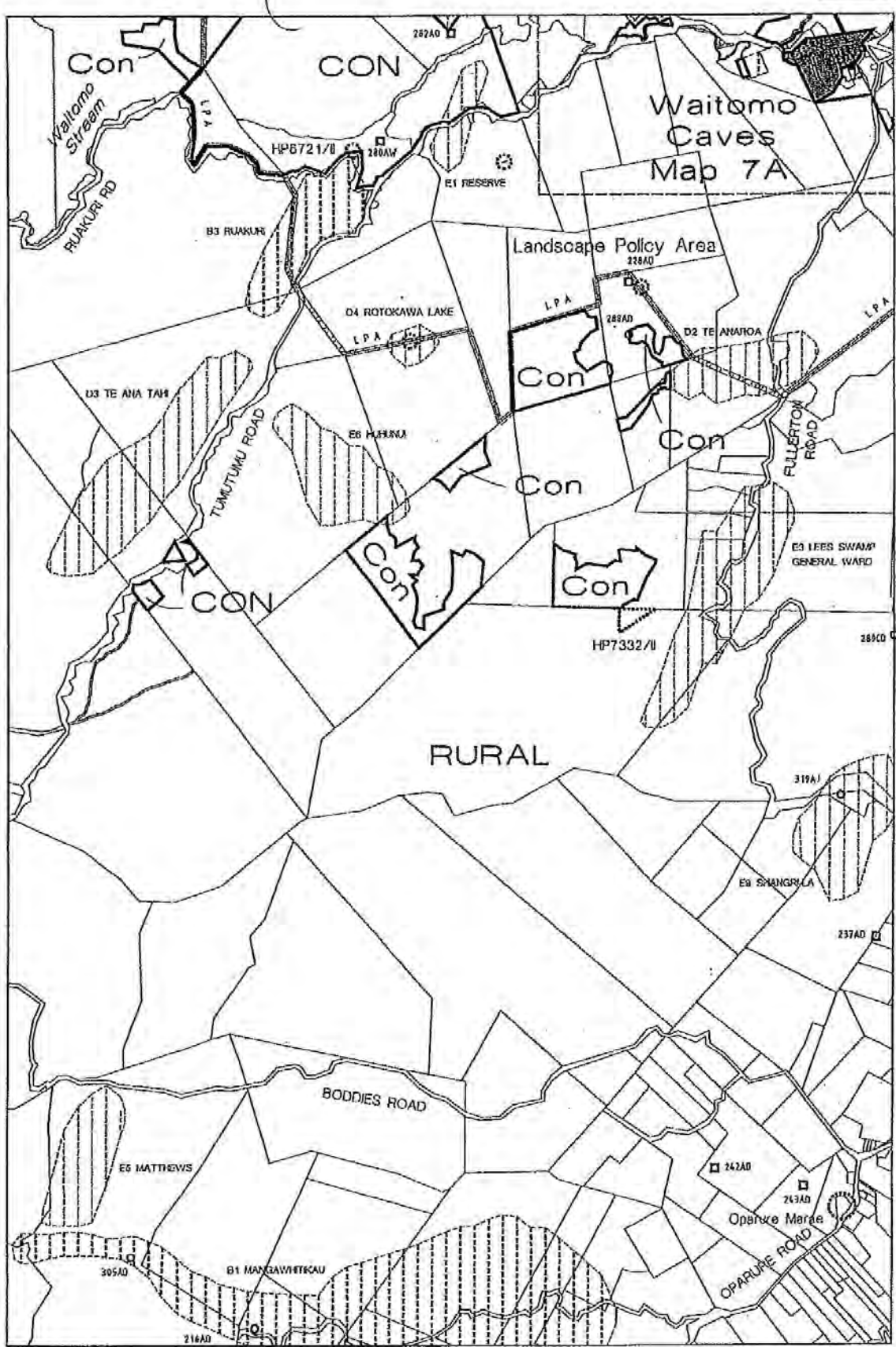
WAITOMO DISTRICT COUNCIL PLANNING MAP. Cadastral information
 derived from the Land Information NZ Digital Cadastral Database (CDDb).
 CROWN COPYRIGHT RESERVED. Approved for internal reproduction.



3 Scale
 :20000

6,6A
 Adjoin
**Map
 2A**
 12
 Adjoins

January 2009

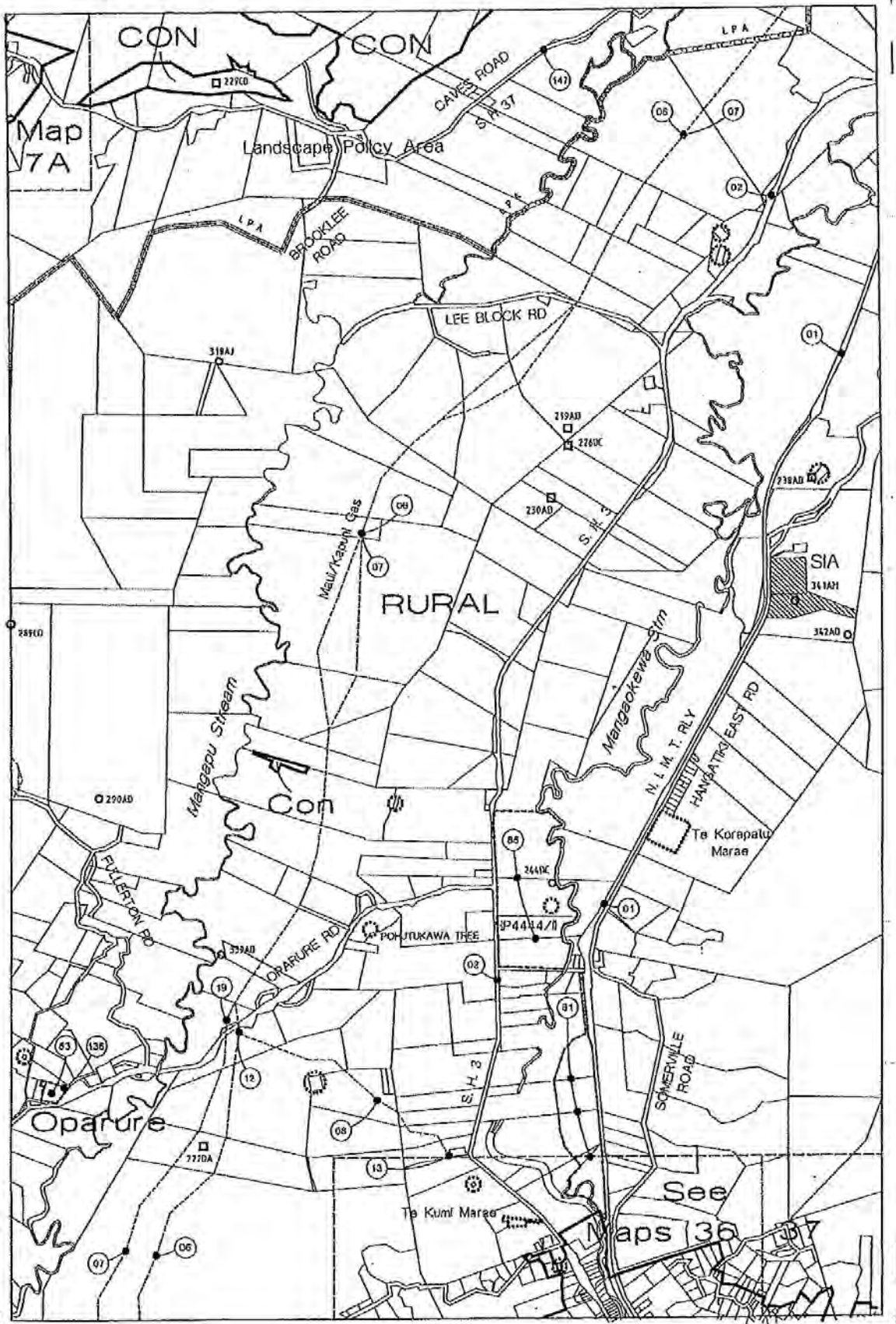


ARCHAEOLOGICAL SITES
 Part of topographical map NZMS 260 show site.
 The absence of data for any particular area should not
 be taken to mean that it contains no archaeological sites.

WAITOMO DISTRICT COUNCIL PLANNING MAP. Cadastral information
 derived from the Land Information NZ Digital Cadastral Database (DCDB),
 CROWN COPYRIGHT RESERVED. Approved for internal reproduction
 by the Waitomo District Council Licence No 194/03520/01

Map 7A
 A3 Scale
 1:40000
 6,6A,6B
 AdJoin
Map 12B
 19,36
 AdJoin

January 2009

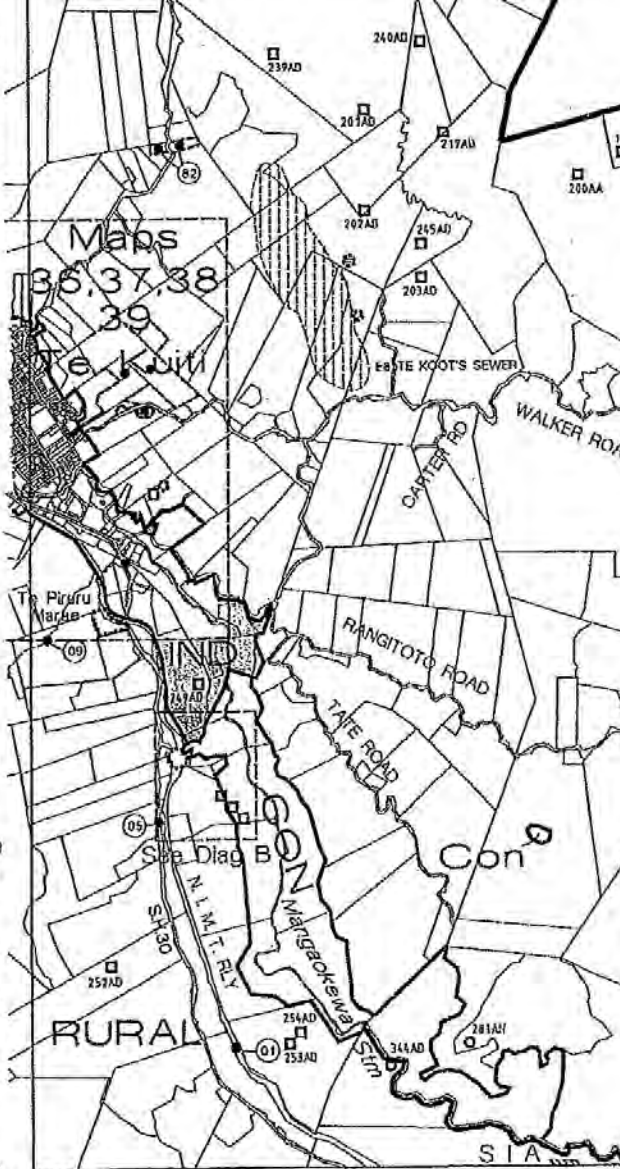
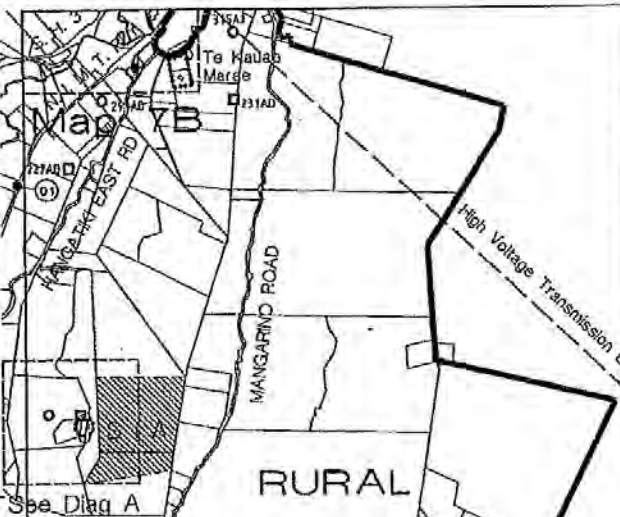
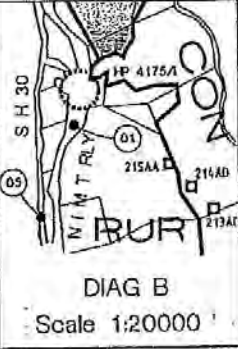
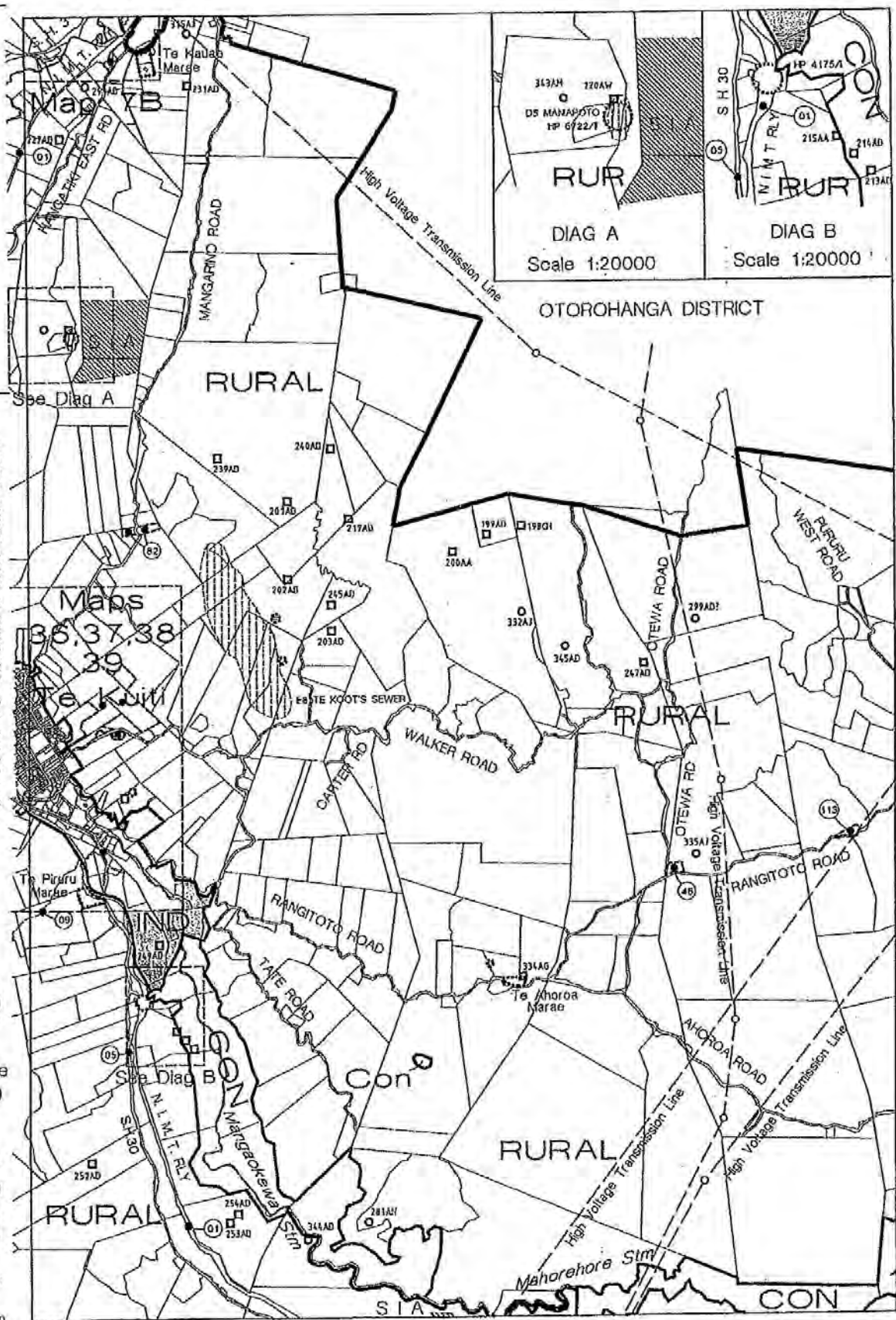


ARCHAEOLOGICAL SITES
 Present topographical map NZMS 200 sheet 514
 The absence of data for any particular area should not
 be taken to mean that it contains no archaeological sites.

WAITOMO DISTRICT COUNCIL PLANNING MAP. Cadastral information
 derived from the Land Information NZ Digital Cadastral Database (DCDB).
 CROWN COPYRIGHT RESERVED. Approved for internal reproduction.

Scale
 1:40000
 7
 Adjoins
 Map
13
 20
 Adjoins

January 2009



ARCHAEOLOGICAL SITES
 Parent topographical map: NZMS 260 sheet S15.
 The absence of data for any particular area should not
 be taken to mean that it contains no archaeological sites.
 Site location to nearest 100 metres.

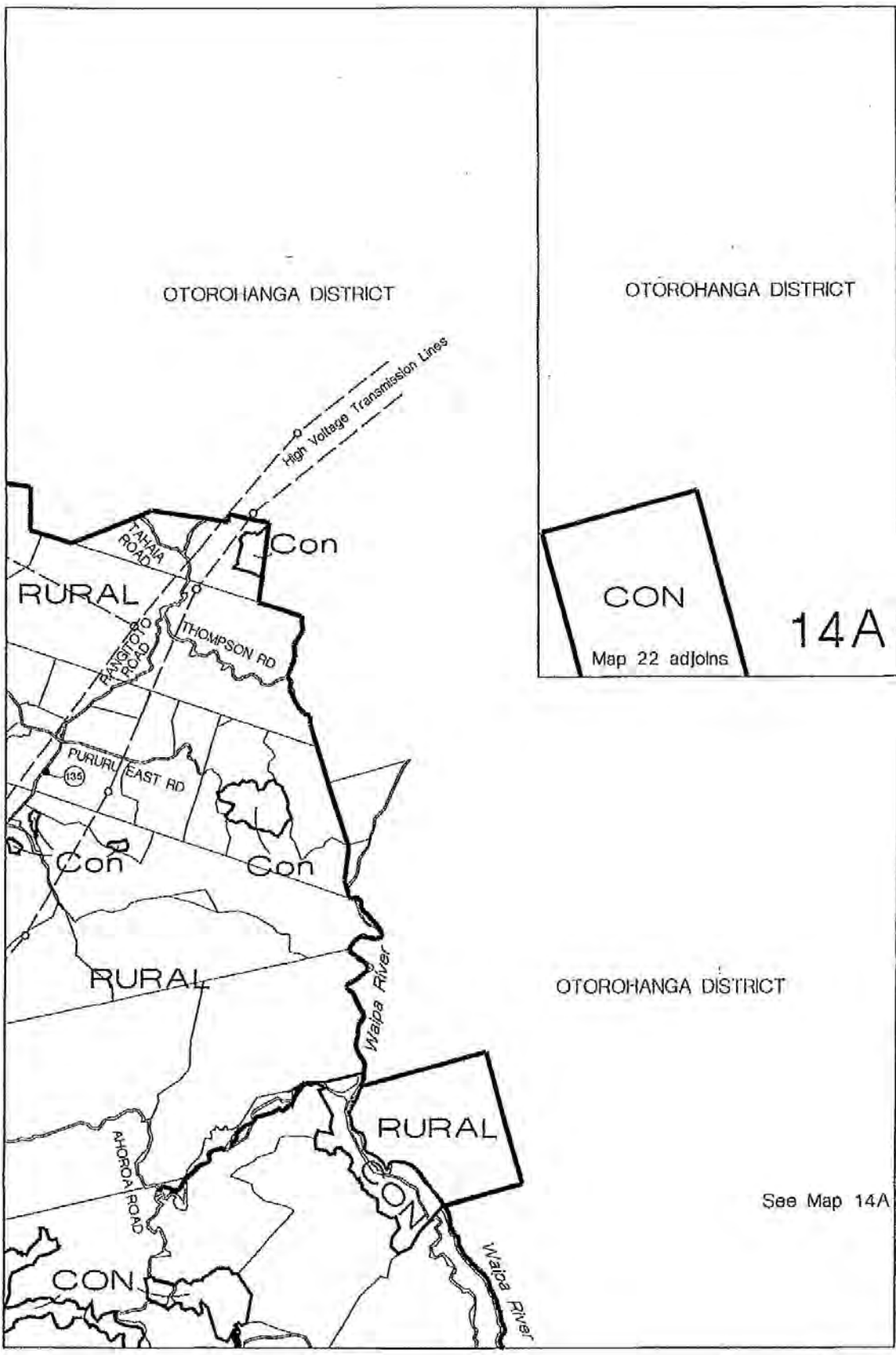
WAITOMO DISTRICT COUNCIL PLANNING MAP. Cadastral information
 derived from the Land Information NZ Digital Cadastral Database (DCDB).
 CROWN COPYRIGHT RESERVED. Approved for internal reproduction
 by the Waitomo District Council. Noted 1/10/09 at 10:14:55 AM



1:3 Scale
 1:40000

Map
14
 21
 Adjoins

January 2009



ARCHAEOLOGICAL SITES
 Rural topographical map NZMS 260 does not
 The absence of data for any particular area should not
 be taken to mean that it contains no archaeological sites.
 This condition is covered by clause 10.1 of the

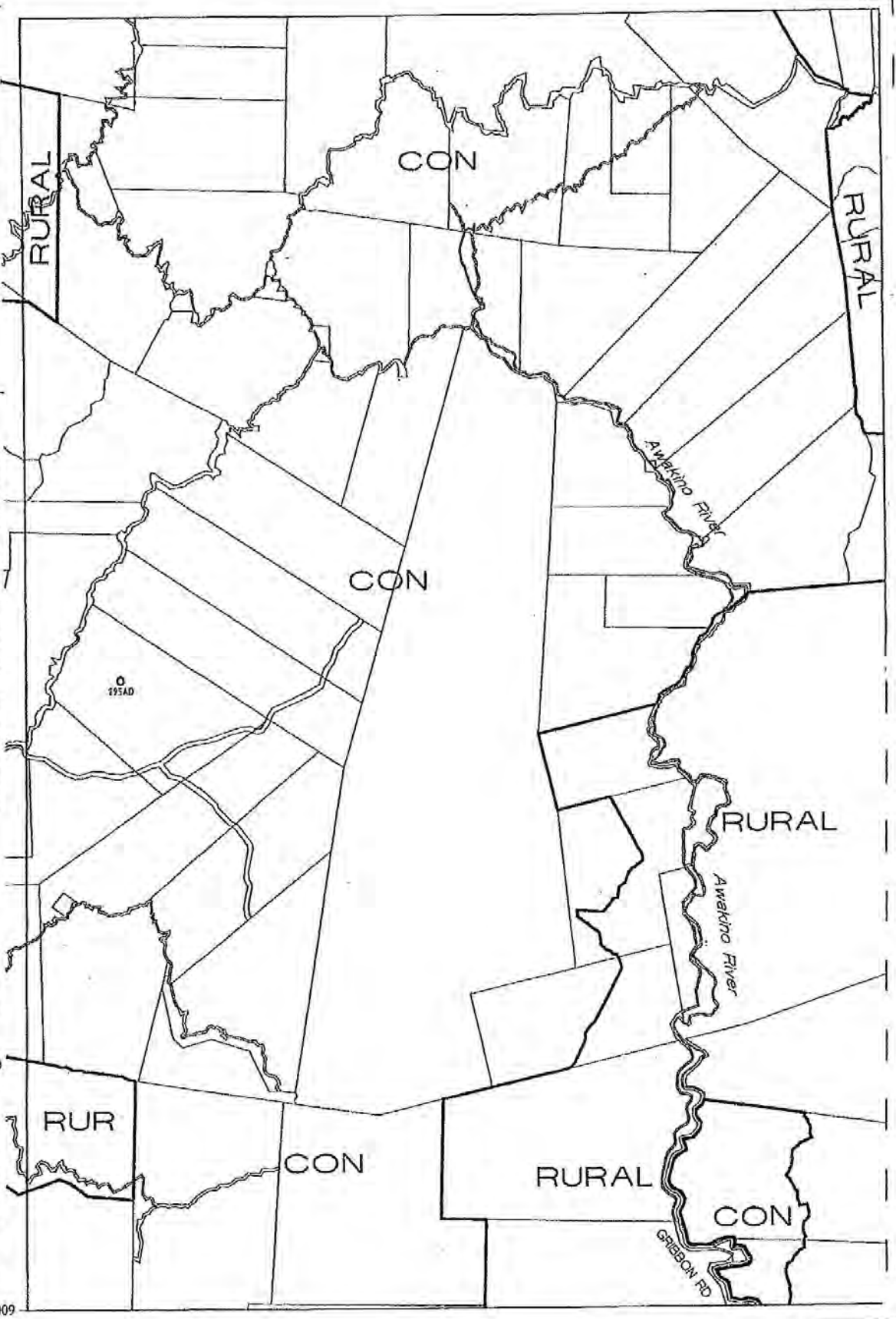
WAITOMO DISTRICT COUNCIL PLANNING MAP. Cadastral information
 derived from the Land Information NZ Digital Cadastral Database (DCDB).
 CROWN COPYRIGHT RESERVED. Approved for internal reproduction
 by the Waitomo District Council Licence No HW/033520/01



A3 Scale
 1:40000

9
 Adjoints
 Map
 16
 25
 Adjoints

January 2009



ARCHAEOLOGICAL SITES
 Current topographical map LZMS 250 sheet P17.
 The location of sites for any particular area should not
 be taken to mean that it contains no archaeological sites.
 Site positions to nearest 100 metres.

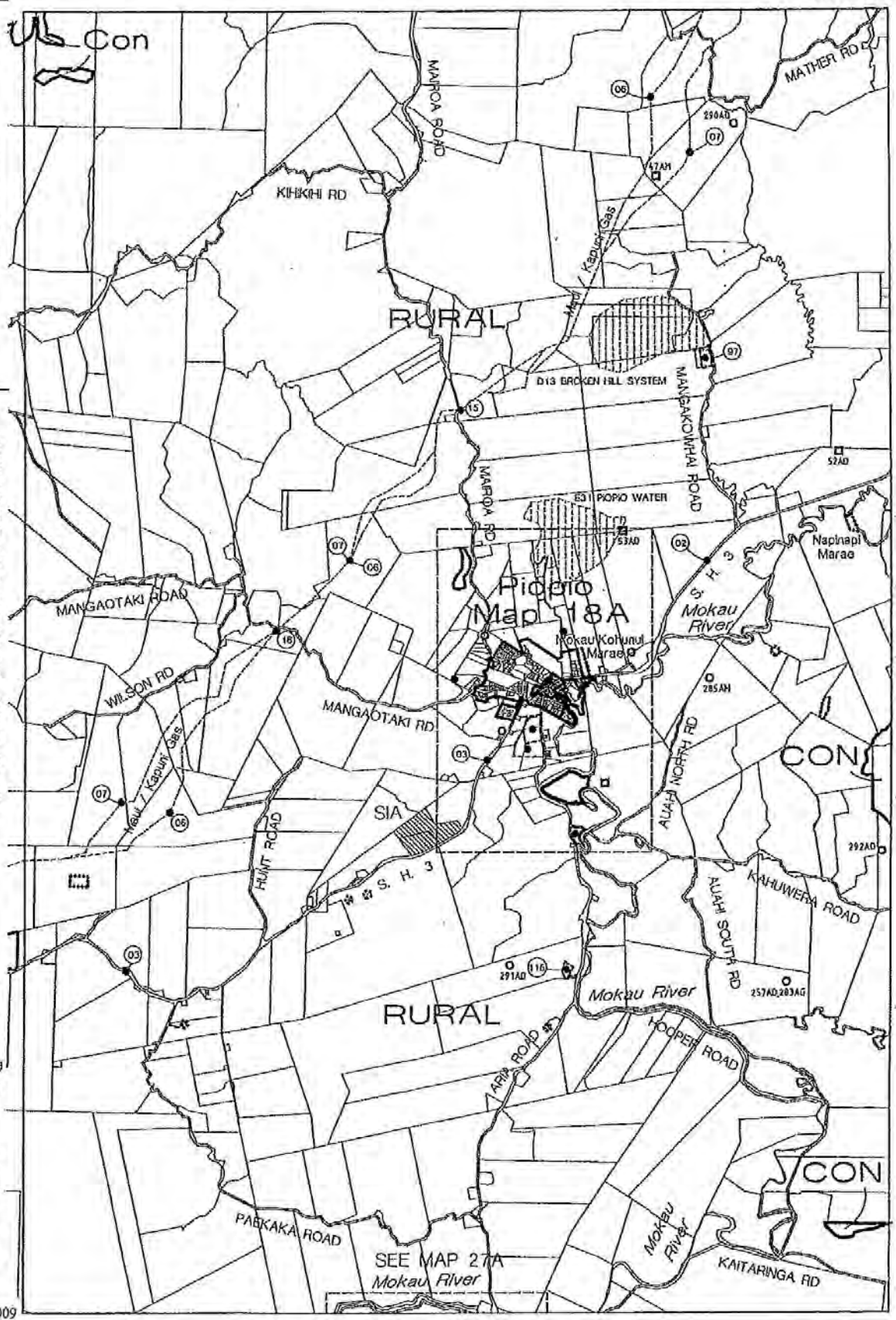
WAITOMO DISTRICT COUNCIL PLANNING MAP. Cadastral information
 derived from the Land Information NZ Digital Cadastral Database (DCDB).
 CROWN COPYRIGHT RESERVED. Approved for internal reproduction
 by the Waitomo District Council. Draft Licence No HN/033520/01



A3 Scale
 1:40000

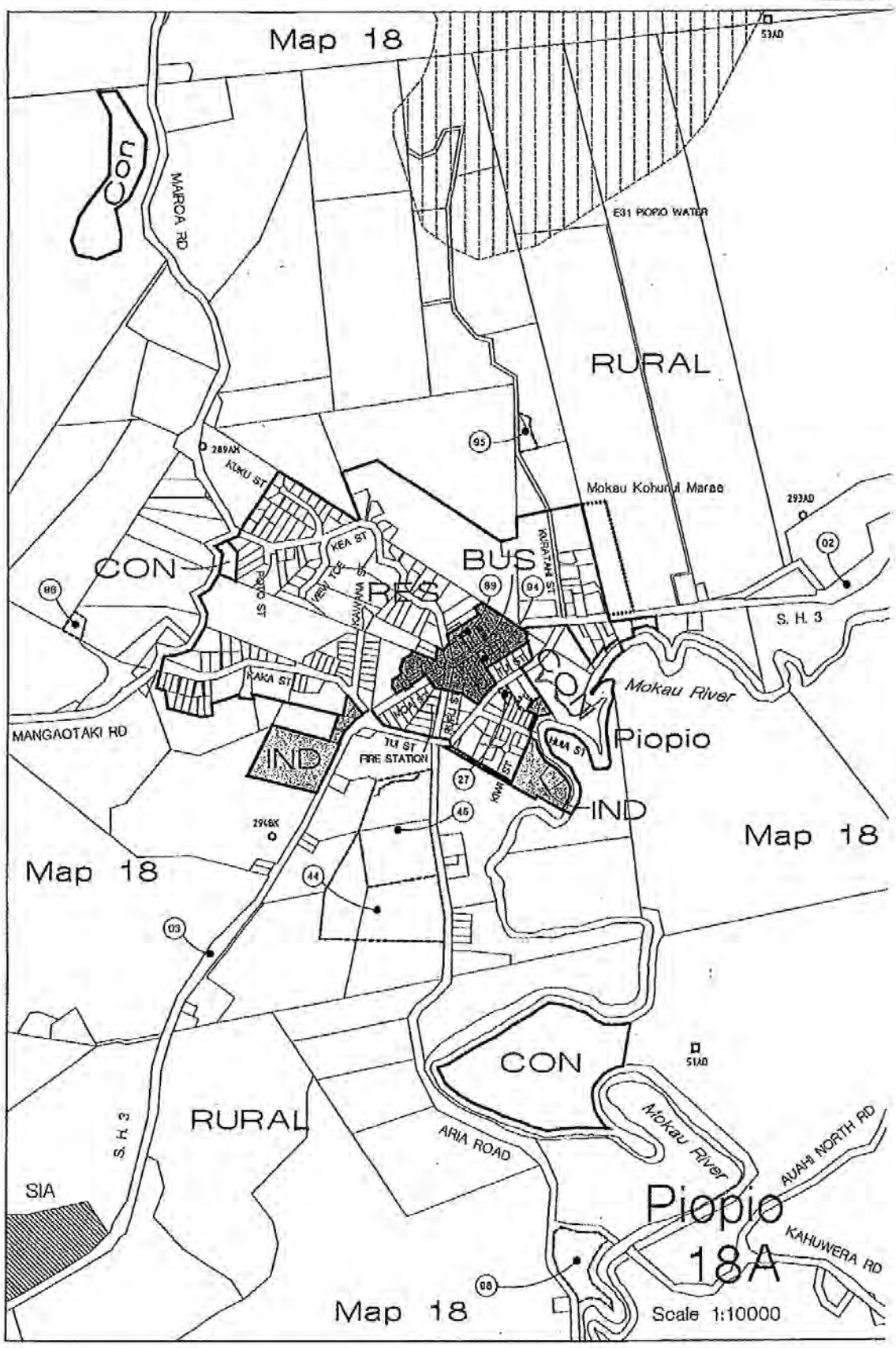
11
 Adjoins
**Map
 18**
 27,27A
 Adjoin

January 2009



ARCHAEOLOGICAL SITES
 Present topographical map NZOS 260 sheet 817.
 The absence of data for any particular area should not
 be taken to mean that it contains no archaeological sites.
 Data provided by subject's own records.

WATCHDOG DISTRICT COUNCIL PLANNING MAP. Cadastral information
 derived from the Land Information NZ Digital Cadastral Database (DCDB).
 CROWN COPYRIGHT RESERVED. Approved for internal reproduction.
 For more information contact Planning Officer at 05 778 3333 or 05 778 3333 x 711.



1:3 Scale
 1:10000
 18
 Adjoints
Map 18A
 18
 Adjoints
 January 2009

ARCHAEOLOGICAL SITES
 Recent topographical map NZMS 260 sheet S17.
 The absence of data for any particular area should not
 be taken to mean that it contains no archaeological sites.
 Site positions to nearest 100 metres.

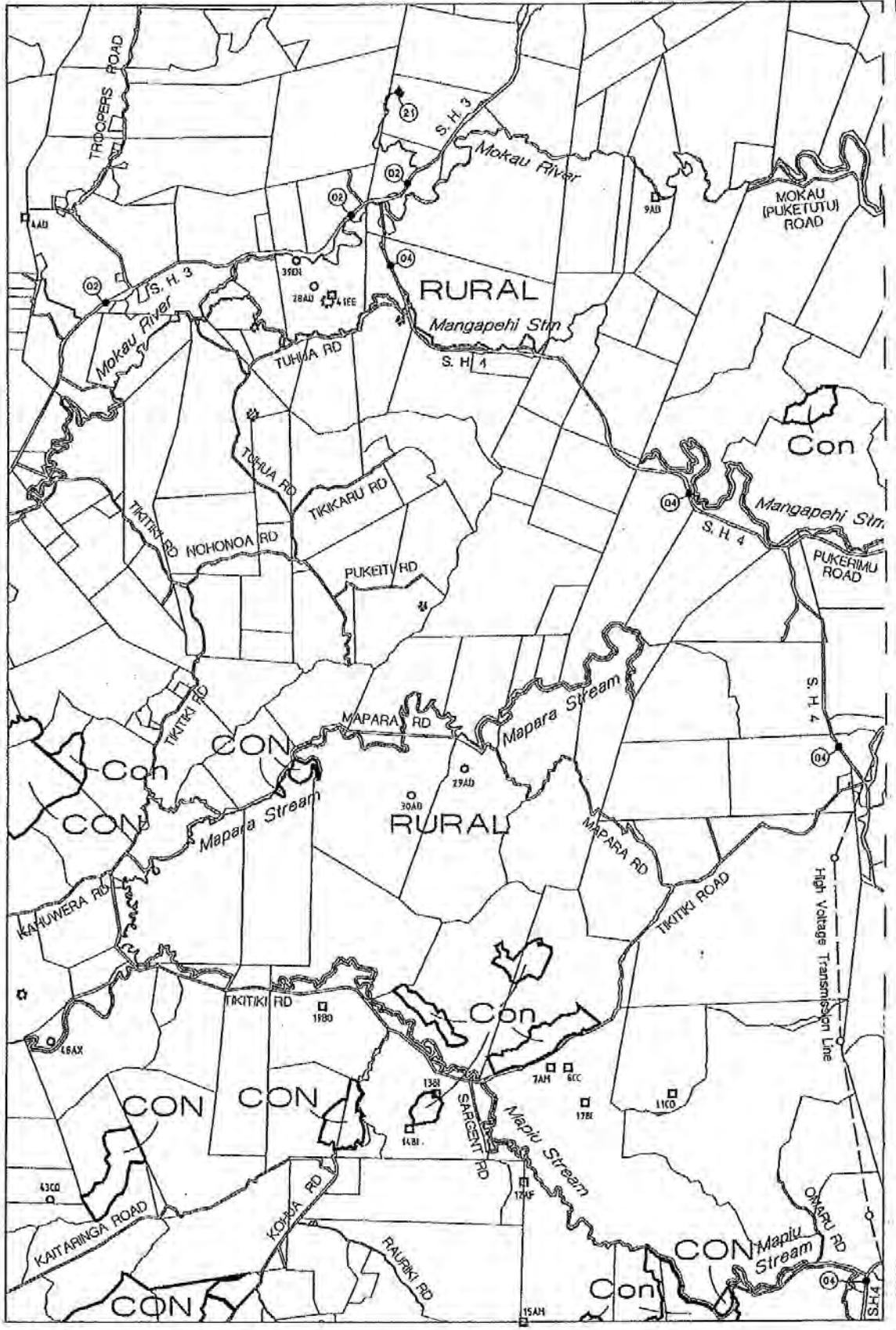
WAITOMO DISTRICT COUNCIL PLANNING MAP. Cadastral information
 derived from the Land Information NZ Digital Cadastral Database (DCDB).
 CROWN COPYRIGHT RESERVED. Approved for internal reproduction
 by the Waitomo District Council. Licence No. NI/123527/141



A3 Scale
 1:40000

12
 Adjoins
**Map
 19**
 28
 Adjoins

January 2009



ARCHAEOLOGICAL SITES
 Present archaeological map NZDS 260 from S17.
 The absence of data for any particular area should not
 be taken to mean that it contains no archaeological sites.
 Sites within the boundary 100 metres

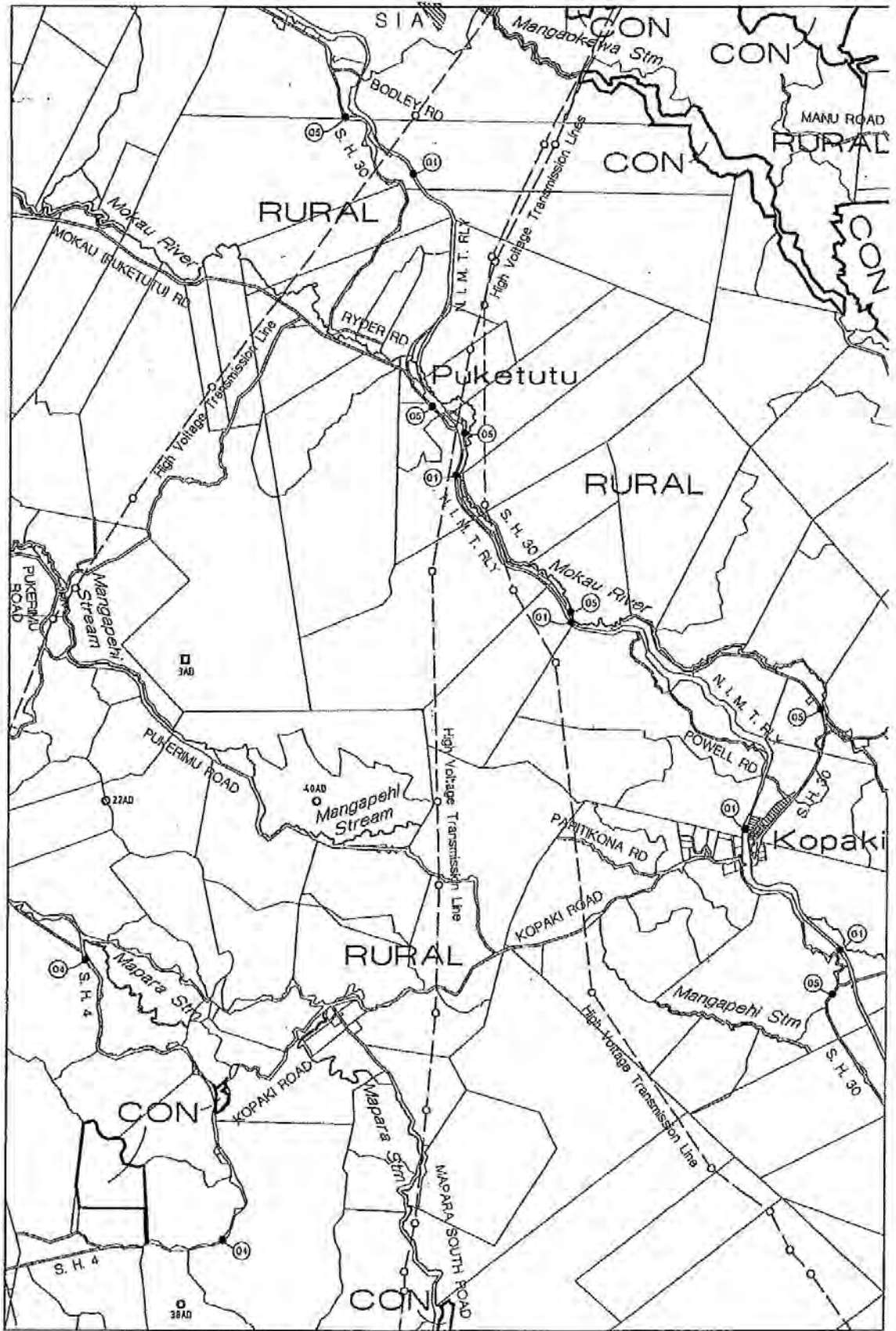
WAITOMO DISTRICT COUNCIL PLANNING MAP. Cadastral information
 derived from the Land Information NZ Digital Cadastral Database (DCDB).
 GROWN COPYRIGHT RESERVED. Approved for internal reproduction
 by the Waitomo District Council in 2009.



Scale
 1:40000

13
 Adjoins
Map
20
 29
 Adjoins

January 2009



ARCHAEOLOGICAL SITES
 Parent topographical map NZMS 260 sheet S17.
 The absence of data for any particular area should not
 be taken to mean that it contains no archaeological sites.

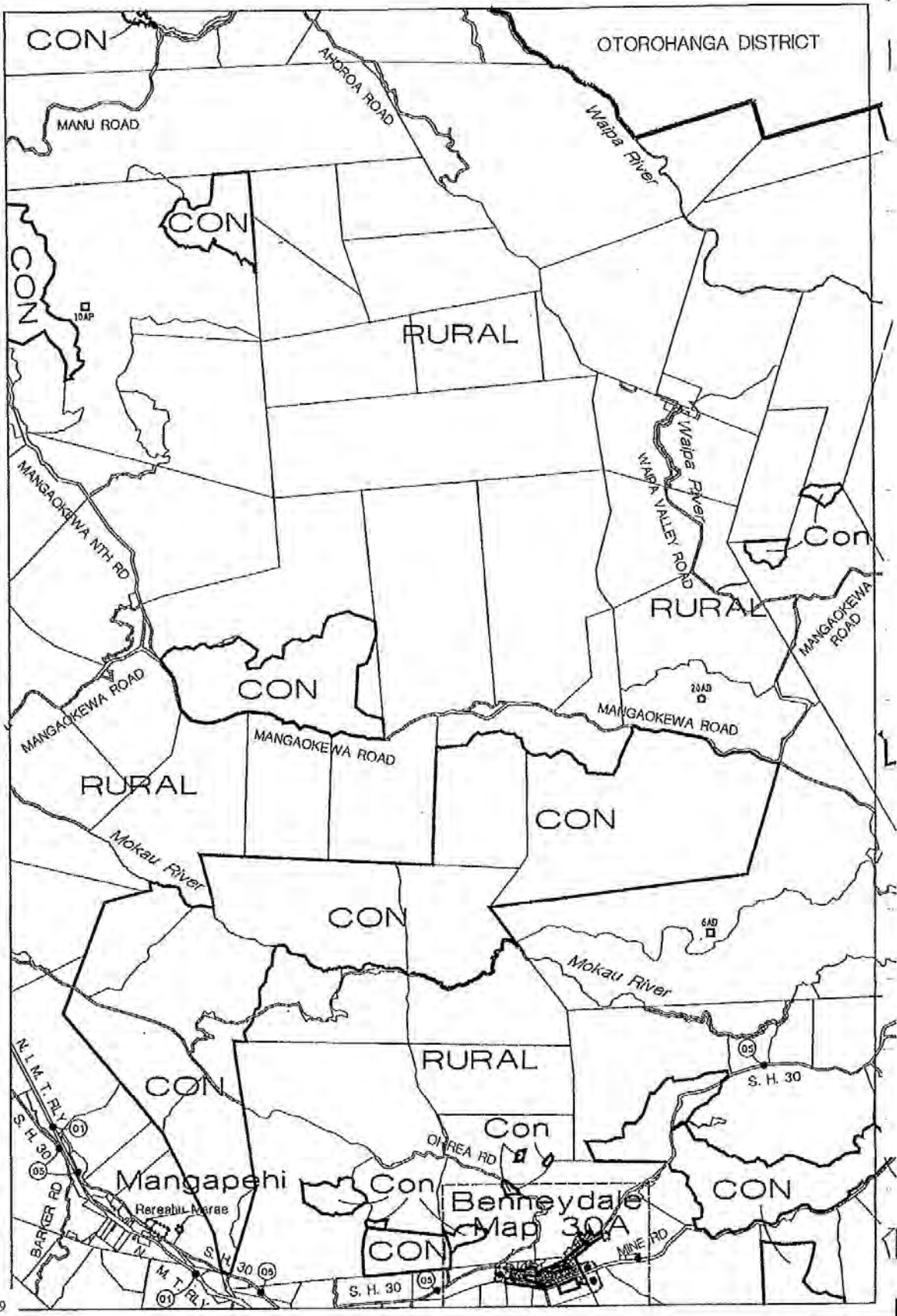
WAITOMO DISTRICT COUNCIL PLANNING MAP. Cadastral information
 derived from the Land Information NZ Digital Cadastral Database (DCDB).
 CROWN COPYRIGHT RESERVED. Approved for internal reproduction.



13 Scale
 1:40000

14
 Adjoins
Map 21
 30
 Adjoins

January 2009



ARCHAEOLOGICAL SITES
 Present topographical map NZMS 260 sheet S17.
 The absence of data for any particular area should not
 be taken to mean that it contains no archaeological sites.

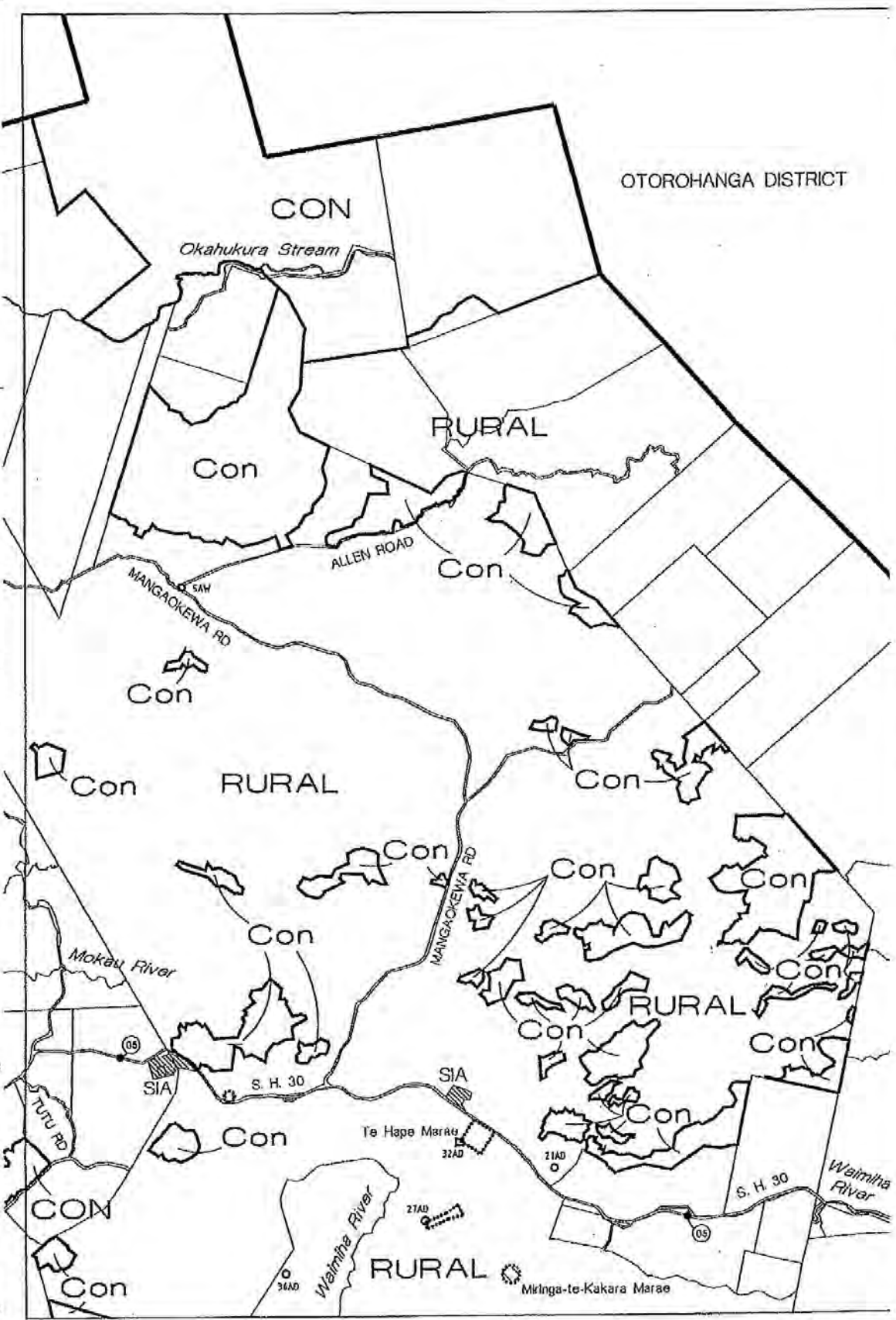
WAITOMO DISTRICT COUNCIL PLANNING MAP. Ecological information
 derived from the Land Information N.Z. Digital Cadastral Database (DCDB).
 CROWN COPYRIGHT RESERVED. Approved for internet reproduction



Scale
 1:40000

14A
 Adjoins
 Map
 22
 31
 Adjoins

January 2009



ARCHAEOLOGICAL SITES
 Present topographical map NZMS 260 sheet 117.
 The absence of data for any particular area should not
 be taken to mean that it contains no archaeological sites.

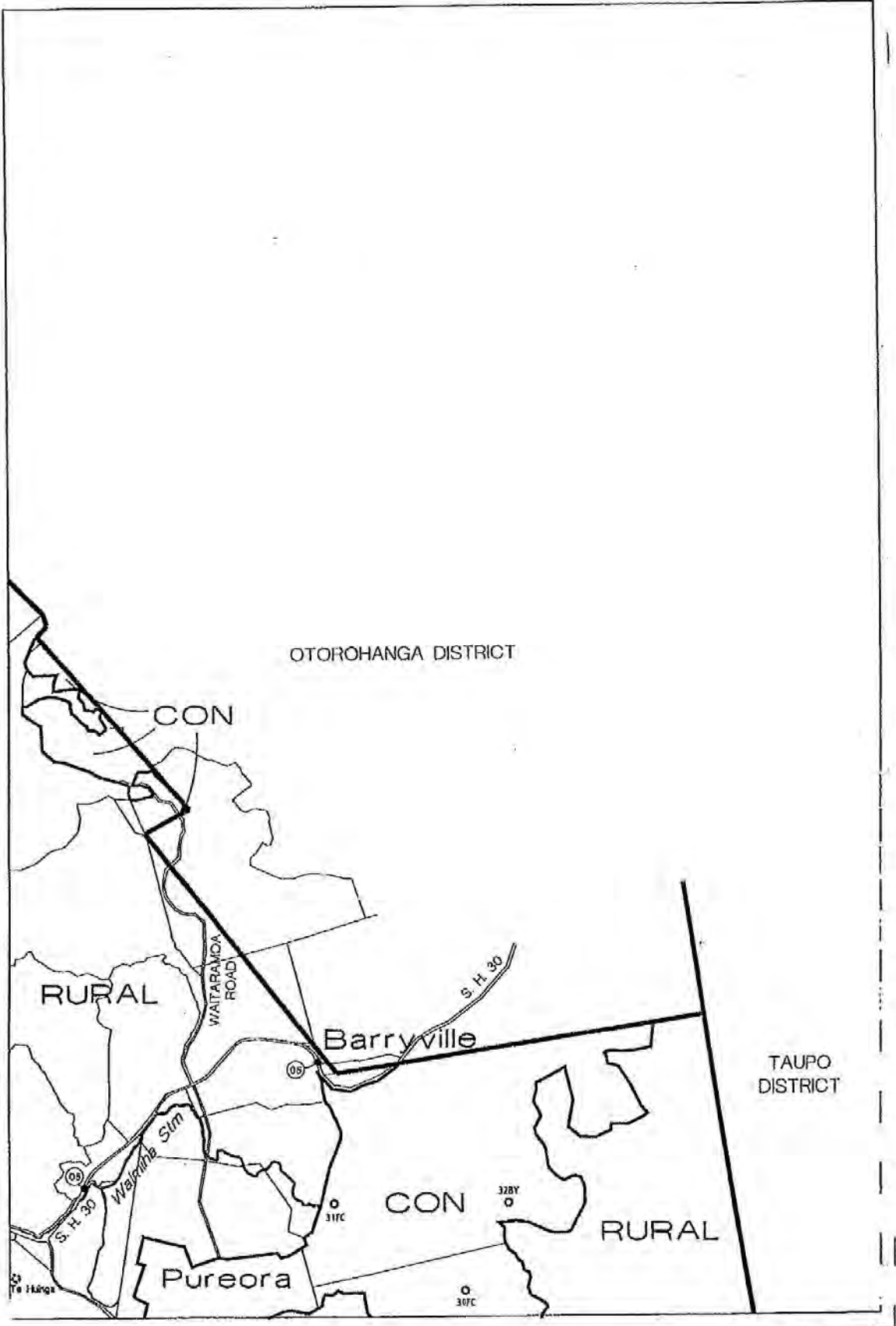
WAITOMO DISTRICT COUNCIL PLANNING MAP. Cadastral information
 derived from the Land Information NZ Digital Cadastral Database (CDB).
 CROWN COPYRIGHT RESERVED. Approved for internal reproduction
 by the Waitomo District Council. Ref: 01/03/2009/01



A3 Scale
 1:40000

Map
23
 32
 Adjoins

January 2009



ARCHAEOLOGICAL SITES
 Present topographical map NZMS 260 sheet R17.
 The absence of sites for any particular area should not
 be taken to mean that it contains no archaeological sites.

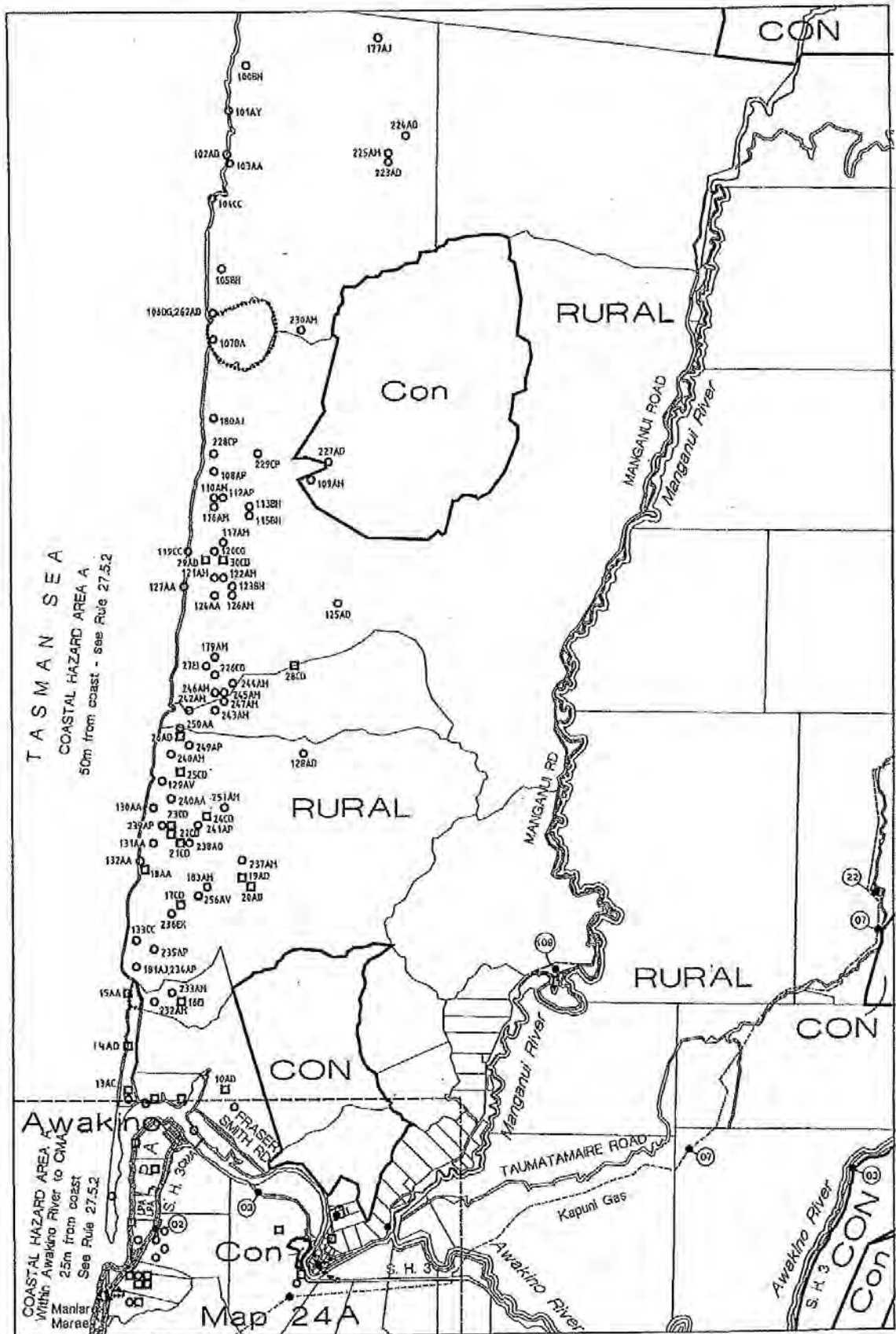
WAIMOMO DISTRICT COUNCIL PLANNING MAP. Cultural information
 derived from the Land Information NZ Digital Cultural Database (DCDB).
 CROWN COPYRIGHT RESERVED. Approved for internal reproduction.



1:3 Scale
 1:40000

15
 Adjoins
 Map
 24
 33
 Adjoins

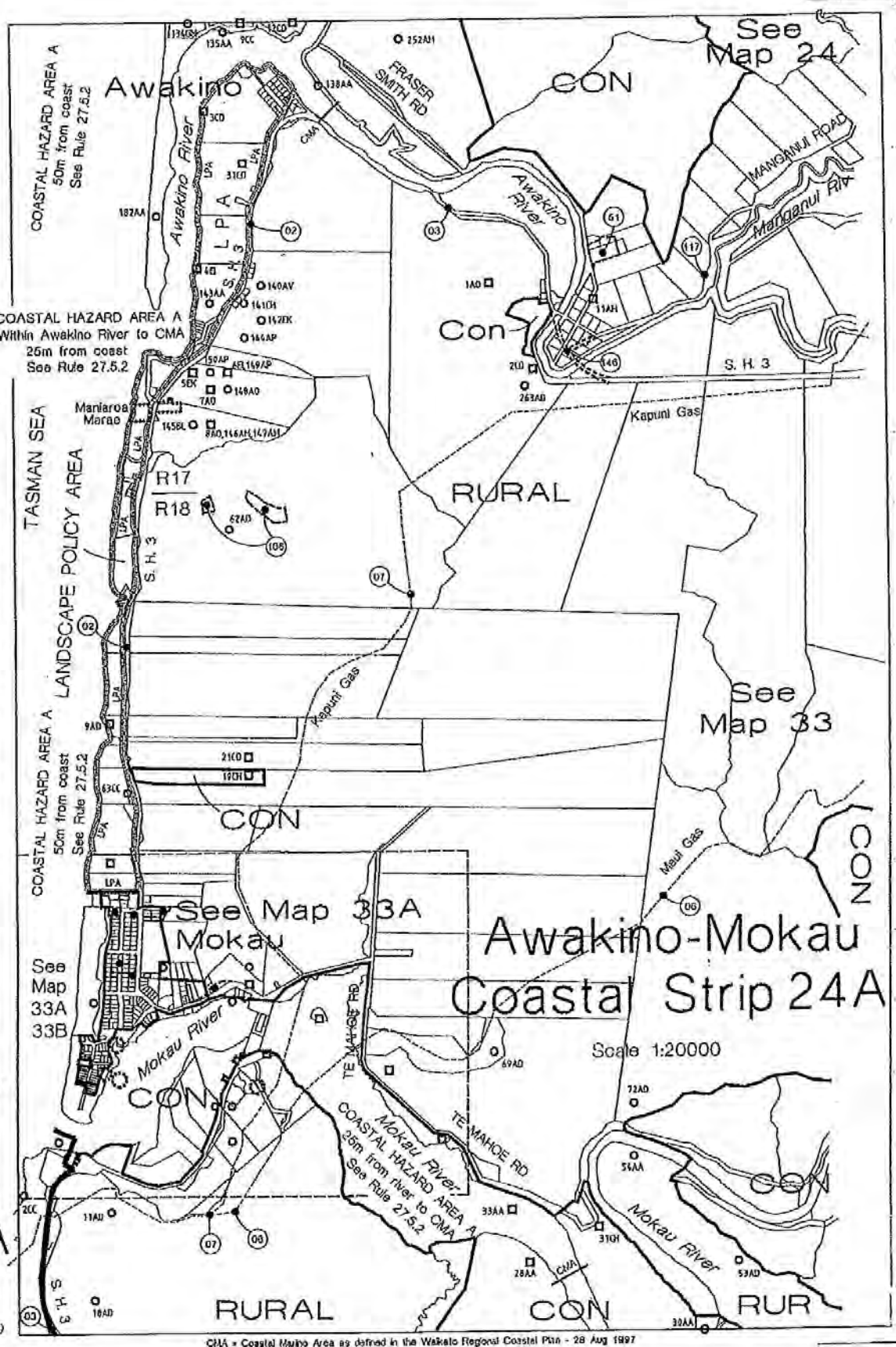
January 2009



ARCHAEOLOGICAL SITES
 From requested map sheets 250 sheet 217 and 218.
 This absence of data for any particular area should not
 be taken to mean that it contains no archaeological sites.
 Site numbers in inverted 100 metres.

WAITOMO DISTRICT COUNCIL PLANNING MAP. Cadastral information
 derived from the Land Information NZ Digital Cadastral Database (DCDB).
 CROWN COPYRIGHT RESERVED. Approved for internal reproduction
 by the Waitomo District Council. Digital Licence No RIN/033520/01

A3 Scale
 1:20000
 24
 Adjoins
**Map
 24A**
 33
 Adjoins
 January 2009



CMA = Coastal Marine Area as defined in the Waikato Regional Coastal Plan - 28 Aug 1997

ARCHAEOLOGICAL SITES
 Percent topographical map NZMS 260 sheet 817.
 The absence of data for any particular area should not
 be taken to mean that it contains no archaeological sites.

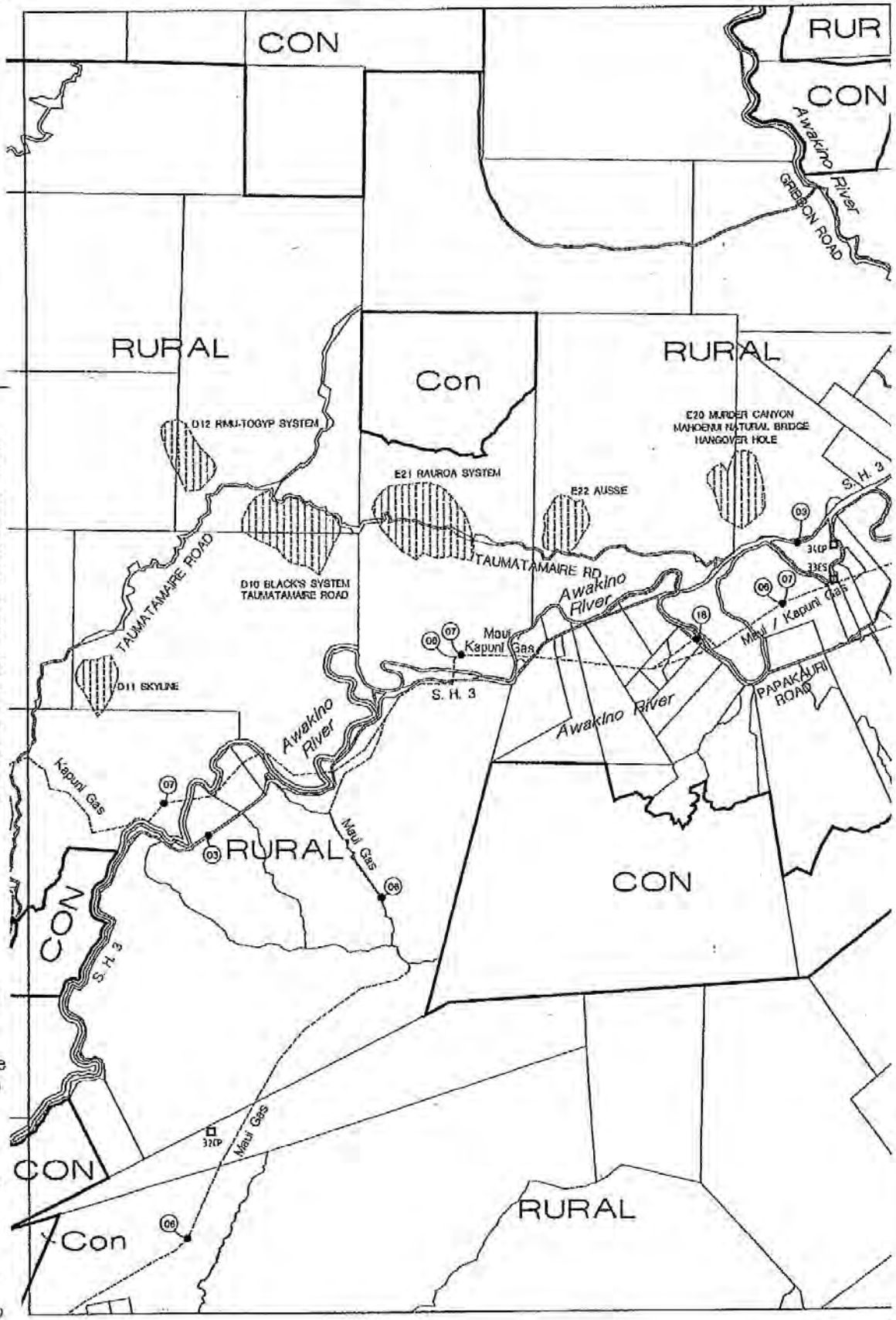
WAITOMO DISTRICT COUNCIL PLANNING MAP. Cadastral information
 derived from the Land Information NZ Digital Cadastral Database (DCDB).
 CROWN COPYRIGHT RESERVED. Approved for internal reproduction.



13 Scale
 1:40000

16
 Adjoins
Map
25
 34
 Adjoins

January 2009



ARCHAEOLOGICAL SITES
 Parent topographical map NZMS 260 sheet R17.
 The absence of data for any particular area should not
 be taken to mean that it contains no archaeological sites.

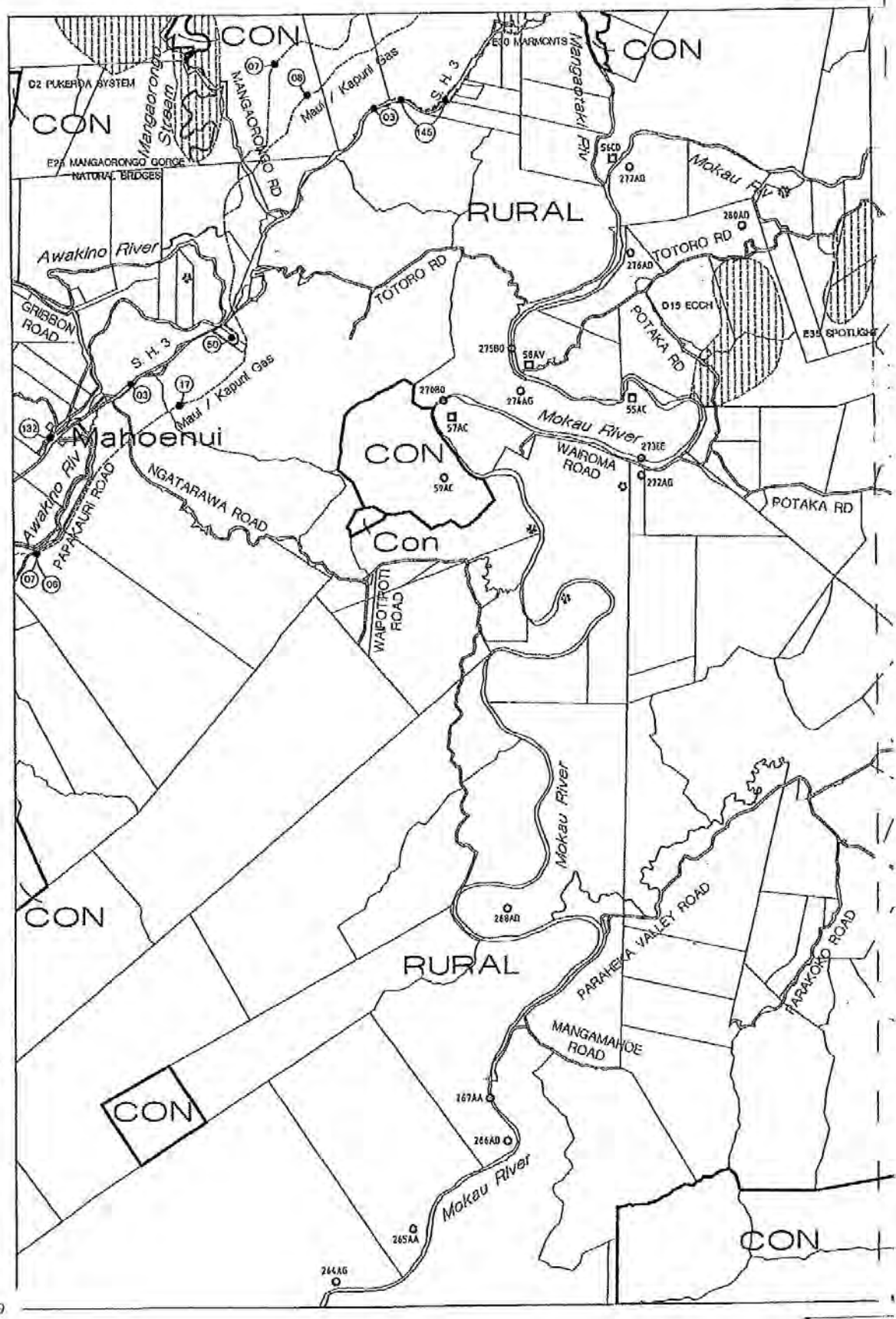
WAITOMO DISTRICT COUNCIL PLANNING MAP: Cadastral information
 derived from the Land Information NZ Digital Cadastral Database (CDBS).
 CROWN COPYRIGHT RESERVED. Approved for internal reproduction
 by the Waitomo District Council. Plan No. 3N/033520/01



A3 Scale
 1:40000

17
 Adjoins
**Map
 26**
 35
 Adjoins

January 2009



ARCHEOLOGICAL SITES
 Parent topographical map NZMS 260 sheet R17.
 The absence of data for any particular area should not
 be taken to mean that it contains no archaeological sites.

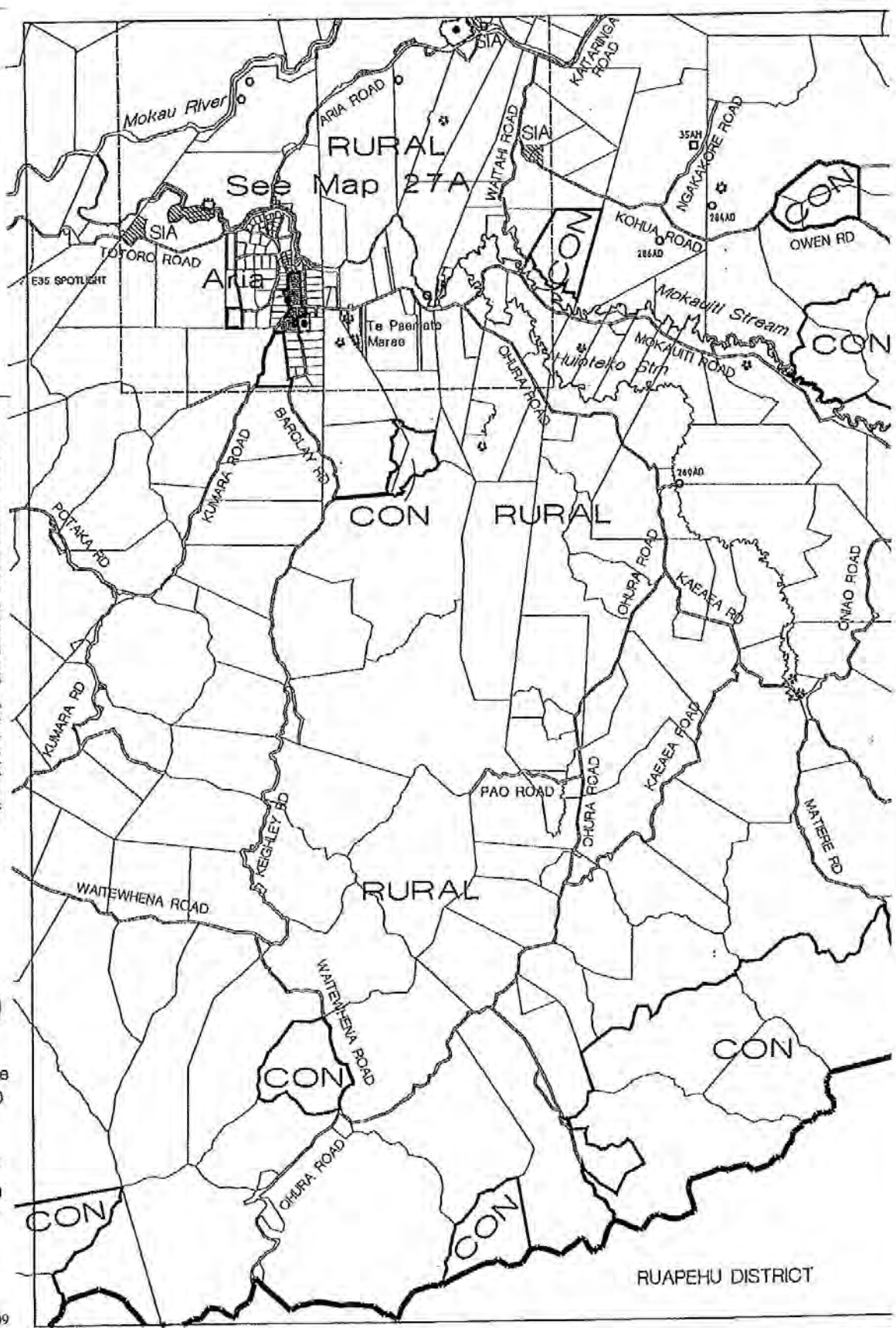
WAITOMO DISTRICT COUNCIL PLANNING MAP. Cadastral information
 derived from the Land Information N.Z. Digital Cadastral Database (CDD).
 CROWN COPYRIGHT RESERVED. Approved for internal reproduction
 by the Waitomo District Council. Map Reference No. 27/03/09/01



A3 Scale
 1:40000

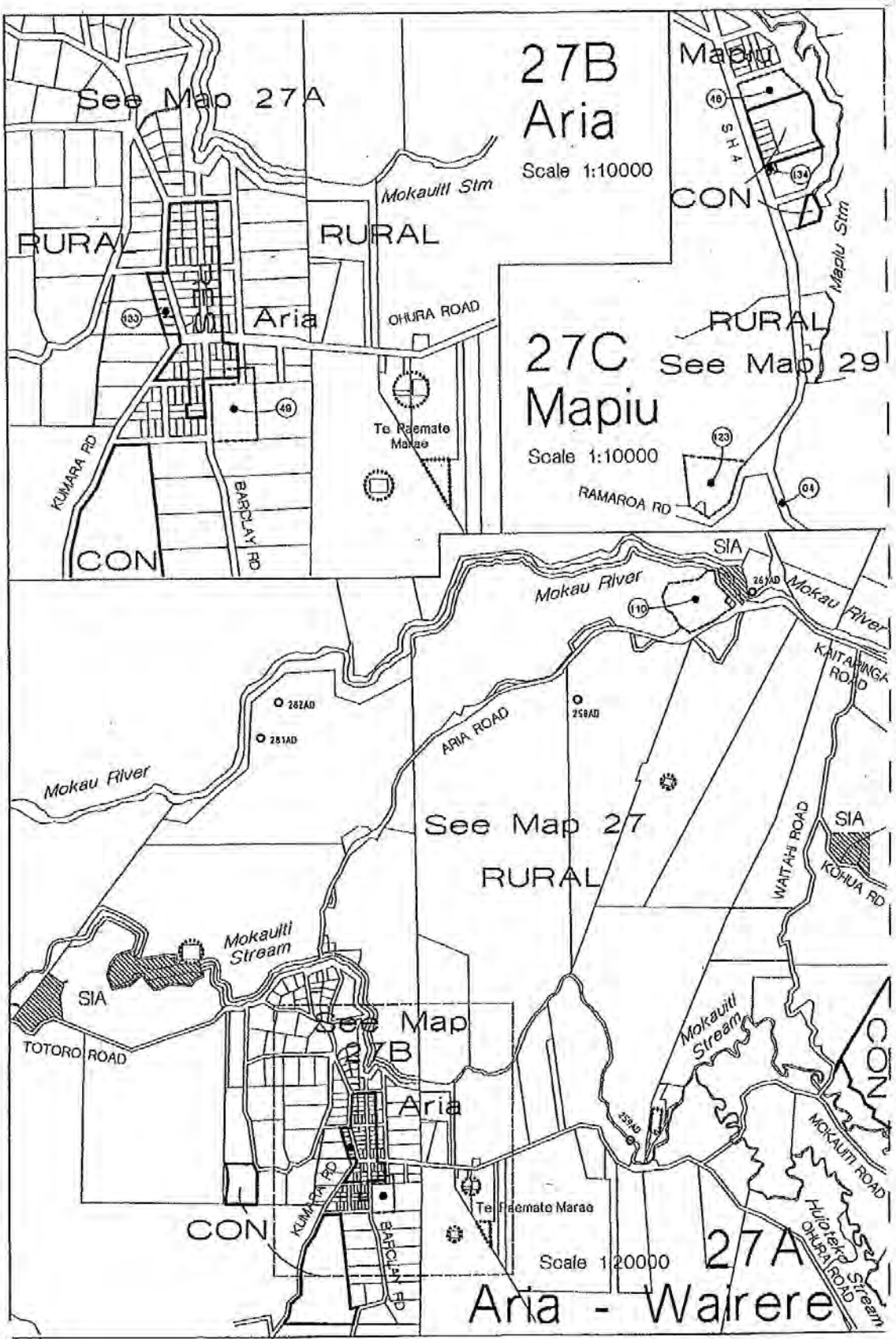
18
 Adjoins
 Map
 27

January 2009



ARCHAEOLOGICAL SITES
 Shown (unprotected) map NZMS 260 sheet R17.
 The absence of data for any particular area should not
 be taken to mean that it contains no archaeological sites.
 Site location to nearest 100 metres.

WAITOMO DISTRICT COUNCIL PLANNING MAP. Cadastral information
 derived from the Land Information NZ Digital Cadastral Database (CDD3)
 CROWN COPYRIGHT RESERVED. Approved for internal reproduction
 by the Waitomo District Council. Digital Licence No: HM/033520/01



Scale 1:20000
 18 Adjoins
 Map 27A
 27 Adjoins
 January 2009

ARCHAEOLOGICAL SITES
 Paotui topographical map NZMS 260 sheet S17.
 The absence of data for any particular area should not
 be taken to mean that it contains no archaeological sites.

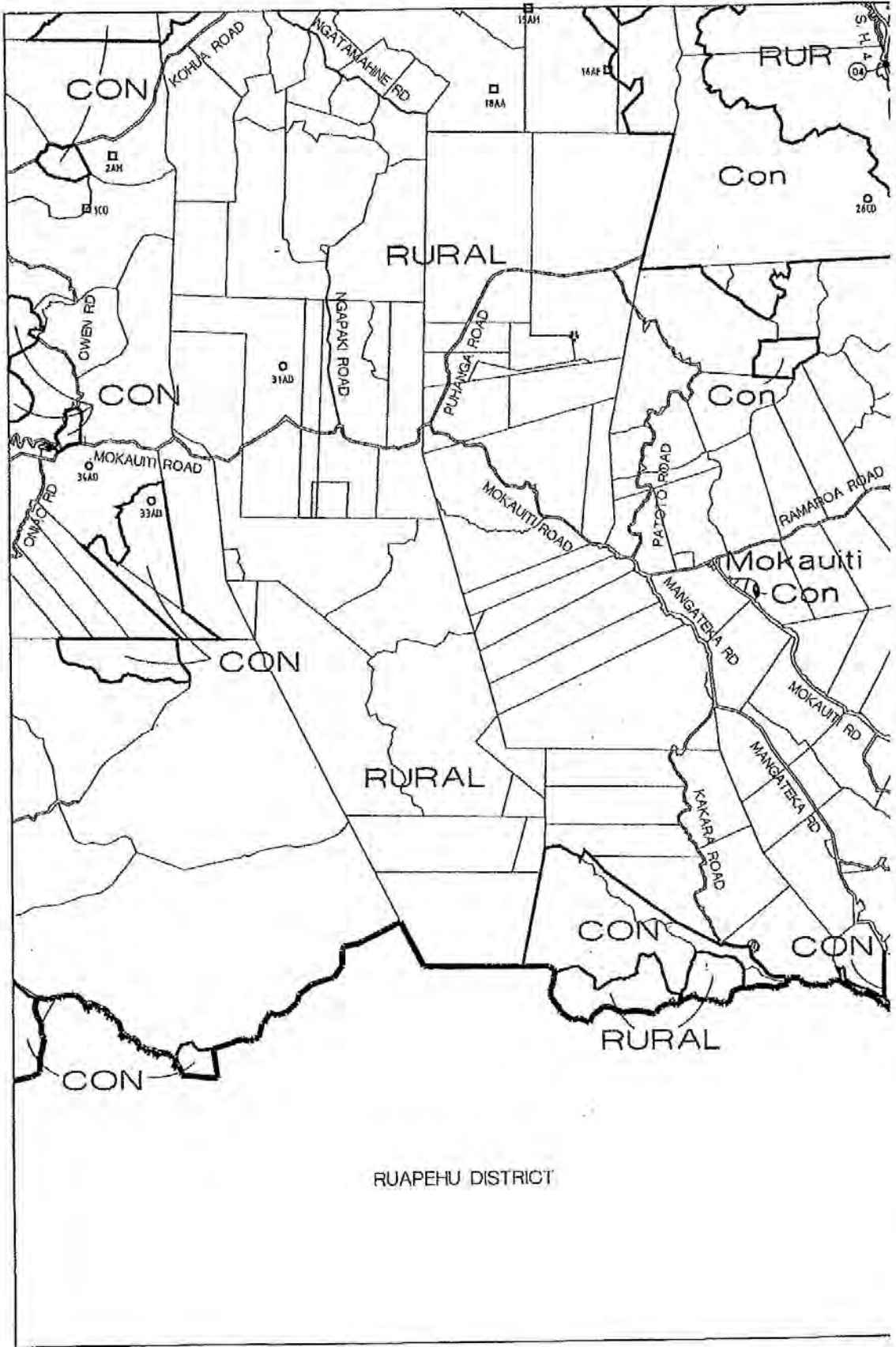
WAITOMO DISTRICT COUNCIL PLANNING MAP. Cadastral information
 derived from the Land Information NZ Digital Cadastral Database (DCDB).
 CROWN COPYRIGHT RESERVED. Approved for internal reproduction
 on 11/11/08 by the Waitomo District Council.



A3 Scale
 1:40000


19
 Adjoints
 Map
 28

January 2009

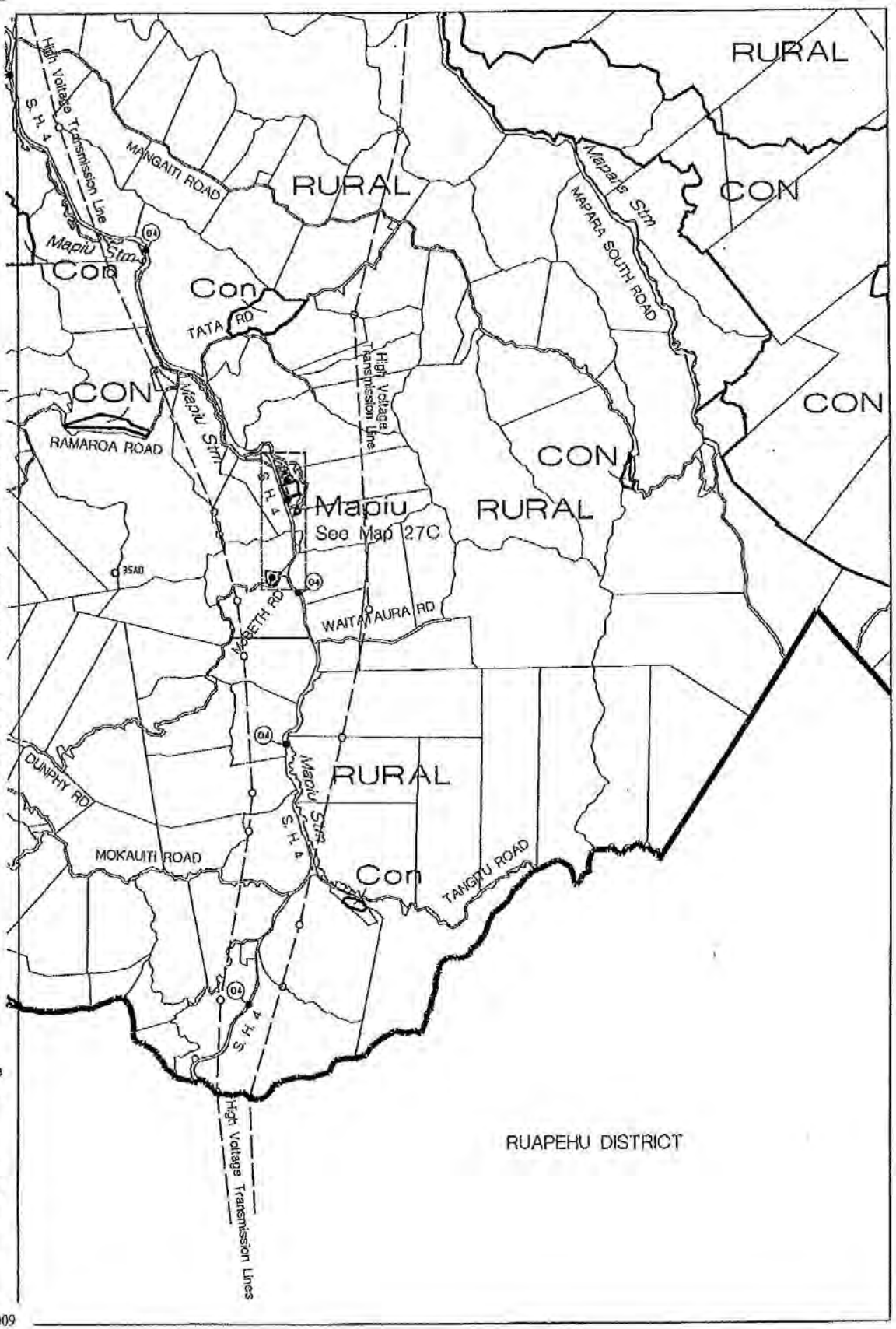


ARCHAEOLOGICAL SITES
 Partial topographical map JKNS 390 sheet S17.
 The absence of data for any particular area should not
 be taken to mean that it contains no archaeological sites.
 © Crown copyright by reserved 1970

WAITOMO DISTRICT COUNCIL PLANNING MAP. Cadastral information
 derived from the Land Information NZ. Digital Cadastral Database (CDDSI).
 CROWN COPYRIGHT RESERVED. Approved for internal reproduction
 for the Waitomo District Council. Detail license No. HM/033570/01

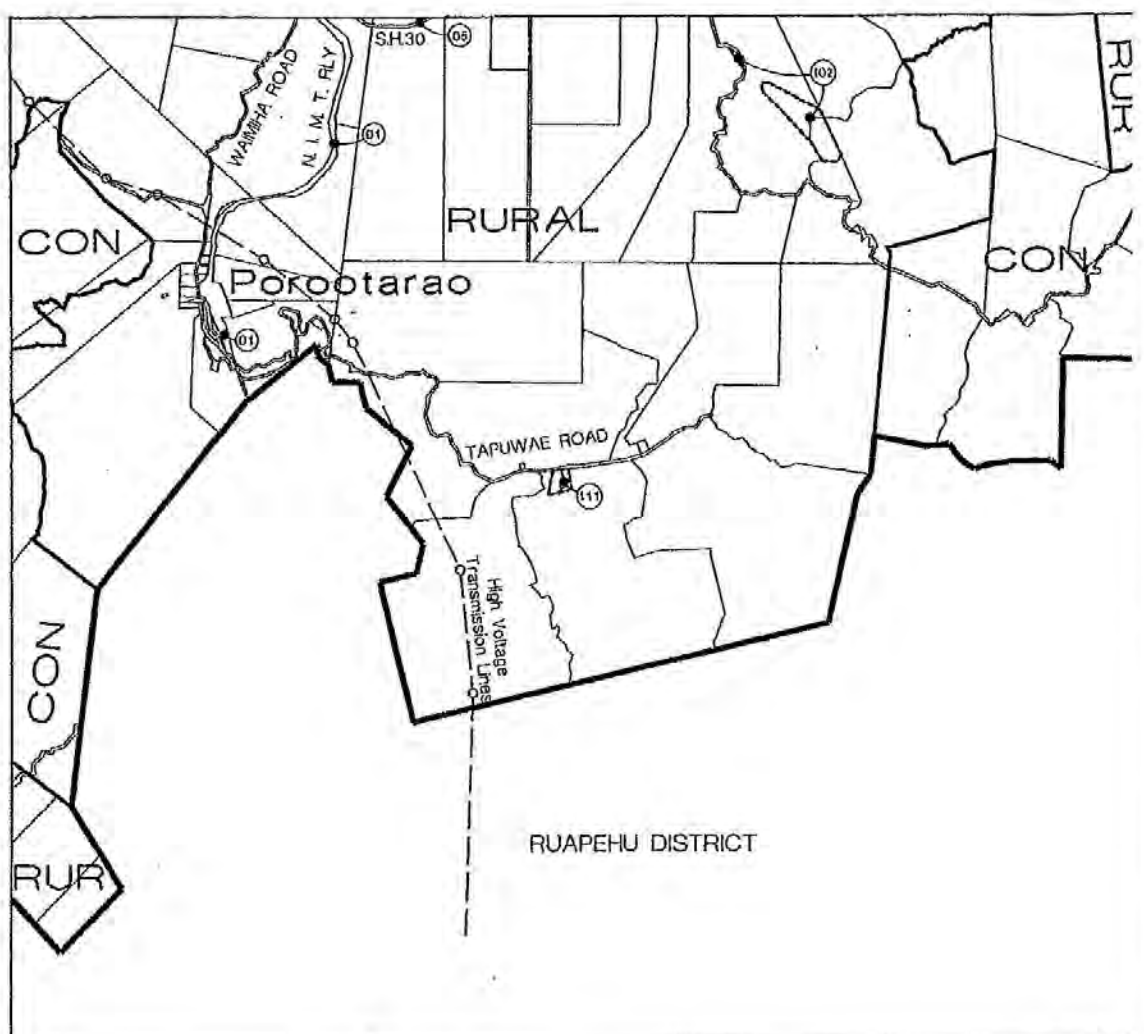

 A3 Scale
 1:40000
 20
 Adjoins
 Map
29


January 2009

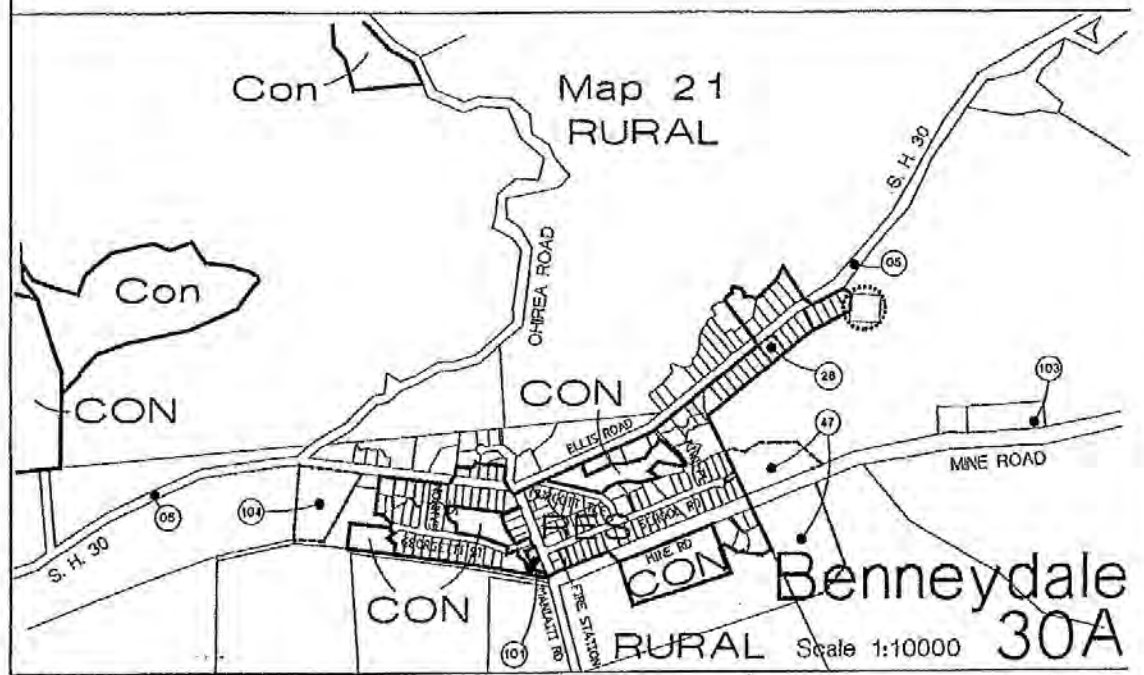


ARCHAEOLOGICAL SITES
 Parent topographical map NZMS 260 zone: 517.
 The absence of data for any particular area should not
 be taken to mean that it contains no archaeological sites.

WAITOMO DISTRICT COUNCIL PLANNING MAP. Cadastral information
 derived from the Land Information NZ Digital Cadastral Database (DCDB).
 CROWN COPYRIGHT RESERVED. Approved for internal reproduction





 13 Scale
 1:40000
 21
 Adjoins
 Map
 30
 January 2009

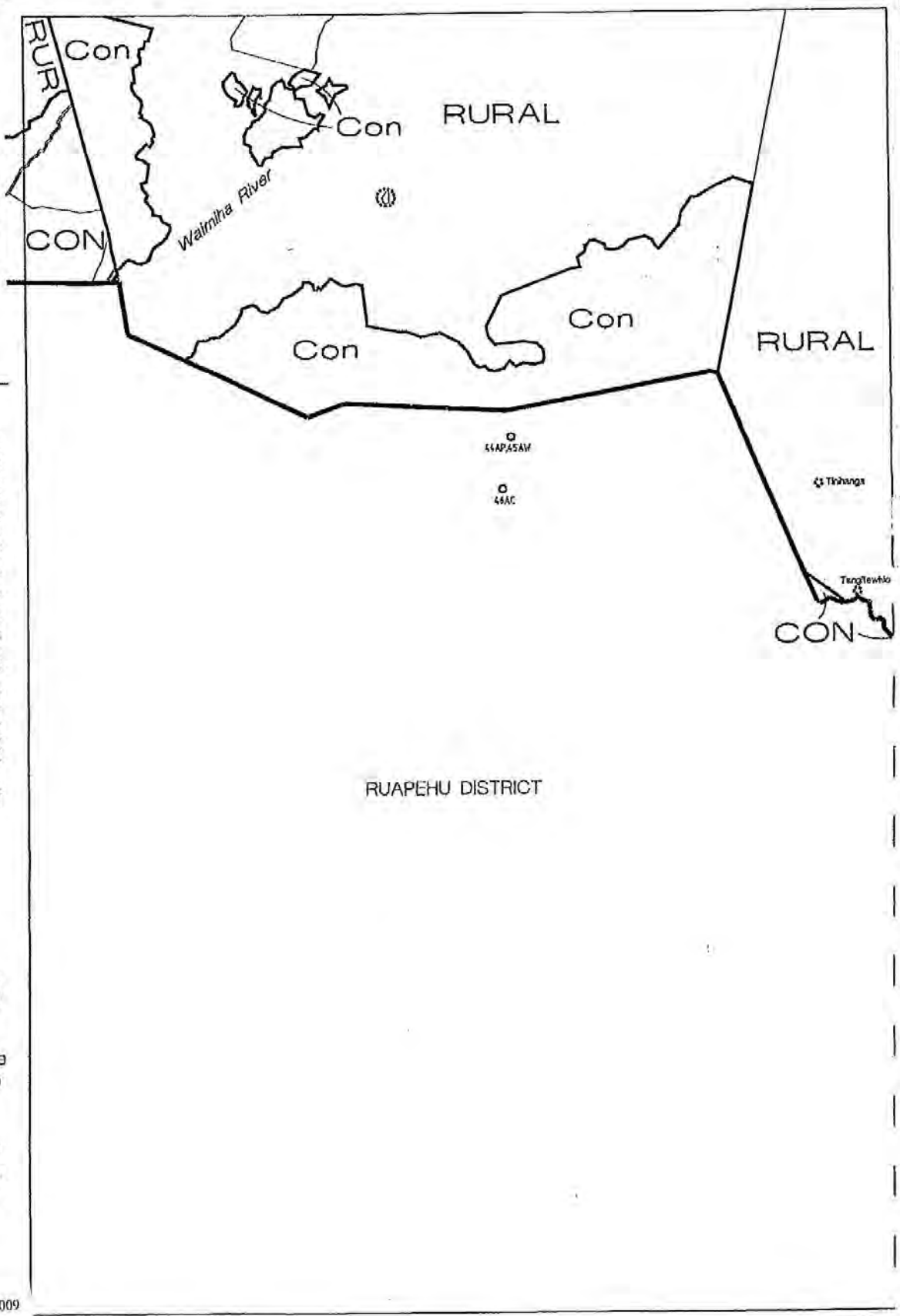


ARCHAEOLOGICAL SITES
 Permit topographical map NZMS 260 sheet S17.
 The absence of data for any particular area should not
 be taken to mean that it contains no archaeological sites.
 This condition has been removed 17th November

WAITOMO DISTRICT COUNCIL PLANNING MAP. Cadastral information
 derived from the Land Information NZ Digital Cadastral Database (QDBD).
 CROWN COPYRIGHT RESERVED. Approved for internal reproduction
 by the Waitomo District Council. Digital Licence No HV/035526/01


 A3 Scale
 1:40000
 22
 Adjoins
 Map
 31

January 2009



ARCHAEOLOGICAL SITES
 Present topographical map NZAS 280 sheet 111.
 The absence of data for any particular area should not
 be taken to mean that it contains no archaeological sites.

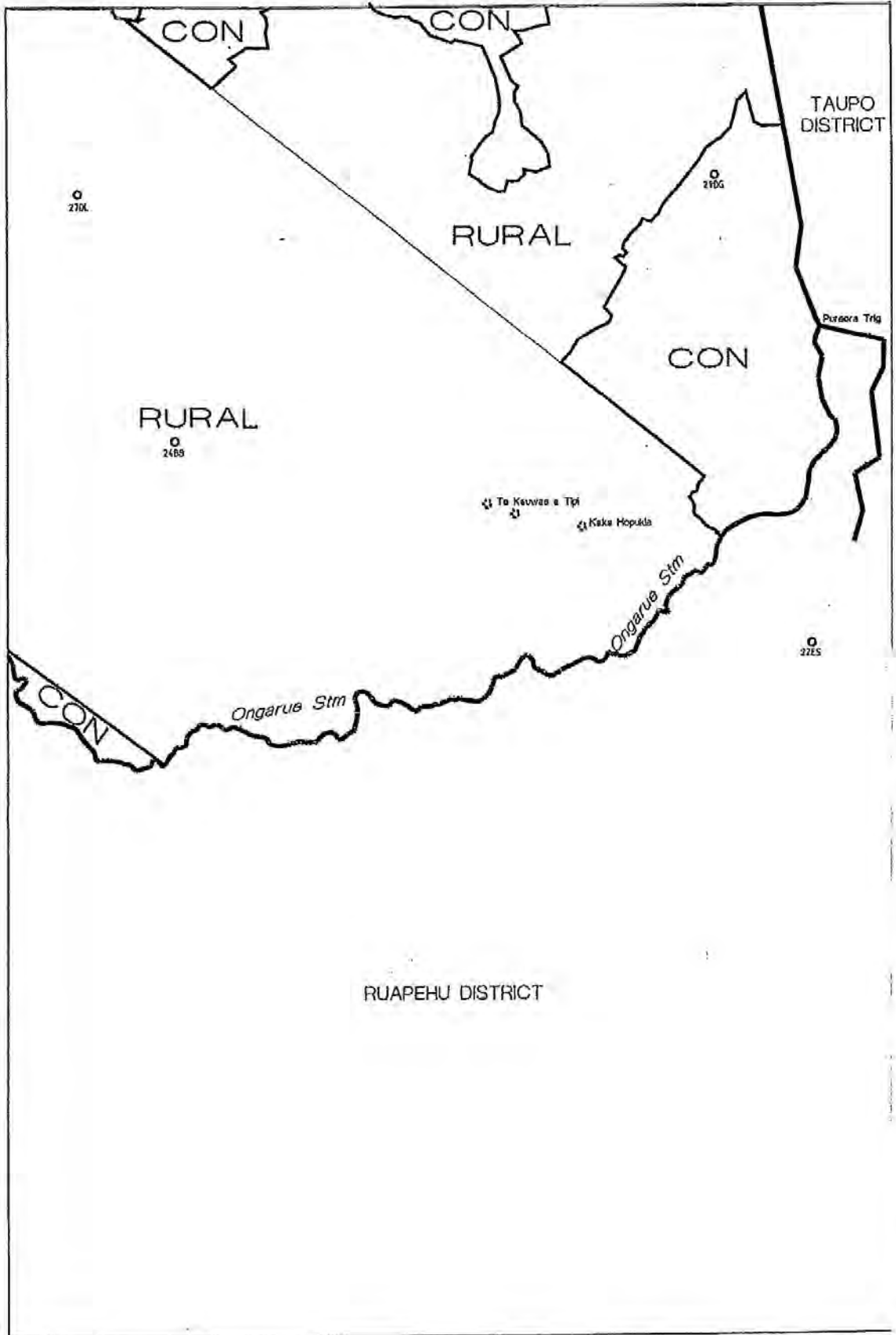
WAITOMO DISTRICT COUNCIL PLANNING MAP. Cadastral information
 derived from the Land Information NZ Digital Cadastral Database (DCDB).
 CROWN COPYRIGHT RESERVED. Approved for internal reproduction.



Scale
 1:40000

23
 Adjoins
 Map
 32

January 2009



ARCHAEOLOGICAL SITES
 Permit responsibility map NZMS 250 sheet R14.
 The absence of data for any particular area should not
 be taken to mean that it contains no archaeological sites.

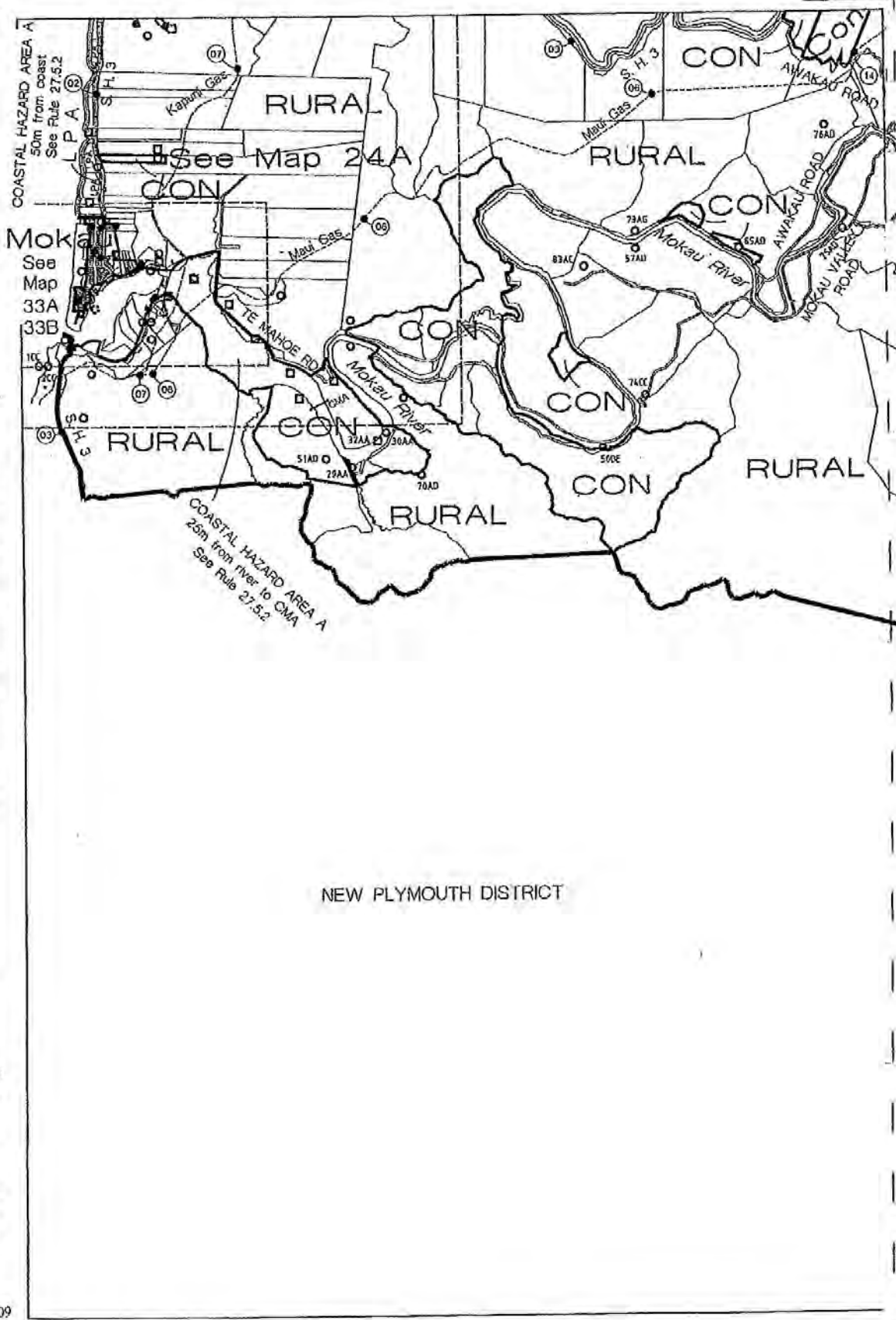
WAITOMO DISTRICT COUNCIL PLANNING MAP. Cadastral information
 derived from the Land Information NZ Digital Cadastral Database (DCDB).
 CROWN COPYRIGHT RESERVED. Approved for internal reproduction
 by the Waitomo District Council District Licence No HR/03520/01



A3 Scale
 1:40000

24,24A
 Adjoins
 Map
 33

January 2009



Line XXX is 30m from last known position of coast
 Line YYY is 50m from last known position of coast
 MHWS by Environment Wakato survey - May 1995

ARCHAEOLOGICAL SITES
 Percent topographical map NZAS 280 sheet R14.
 The extension of date for any particular area should not
 be taken to mean that it contains no archaeological sites.

- PROHIBITED ACTIVITY AREA
- COASTAL HAZARD AREA A
- COASTAL HAZARD AREA B

COASTAL HAZARD AREA A
 As mapped, or 50m minimum from coast
 See Rules 27.5.2.1(b) and 27.5.2.2

PROHIBITED ACTIVITY AREA
 See Rule 27.5.2.1(a)

COASTAL HAZARD AREA B
 See Rule 27.5.2.1(c)

COASTAL HAZARD AREA A
 As mapped, or 25m from river to CMA
 See Rules 27.5.2.1(b) and 27.5.2.2

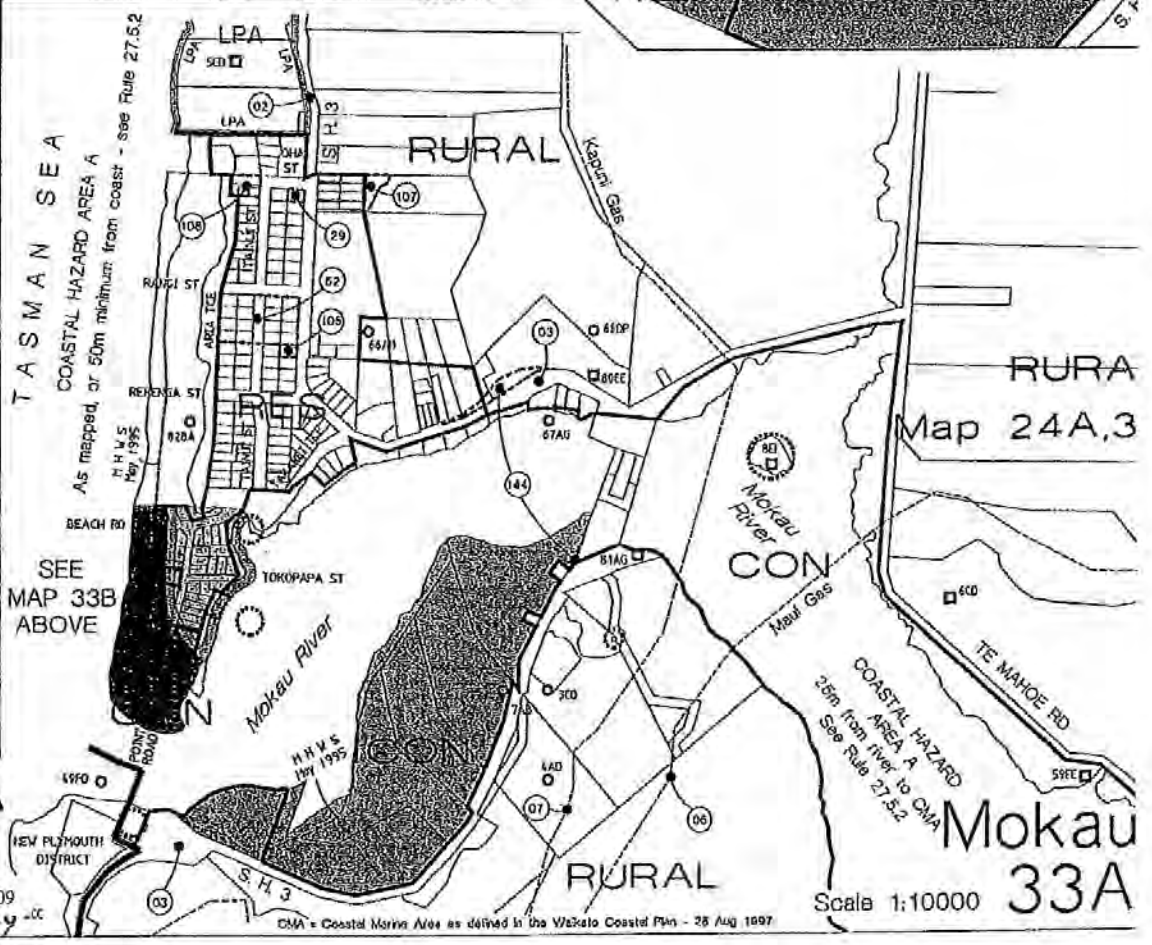
Mokau River Mouth 33B

A3 Scale 1:5000

WAITOMO DISTRICT COUNCIL PLANNING MAP. Cadastral information derived from the Land Information NZ Digital Cadastral Database (CDB).
 CROWN COPYRIGHT RESERVED. Approved for internal reproduction by the Waitomo District Council. 1/2009. 1/2009. 1/2009. 1/2009.



A3 Scale 1:10000
 SEE MAP 33B ABOVE
 24A,33 Adjoin
Map 33A
 24A,33 Adjoin
 January 2009



RURA
 Map 24A,3

Mokau 33A

Scale 1:10000

CMA = Coastal Marine Area as defined in the Waitomo Coastal Plan - 28 Aug 1997

ARCHAEOLOGICAL SITES
 Present topographical map NZMS 260 sheet P18.
 The absence of data for any particular area should not
 be taken to mean that it contains no archaeological sites.

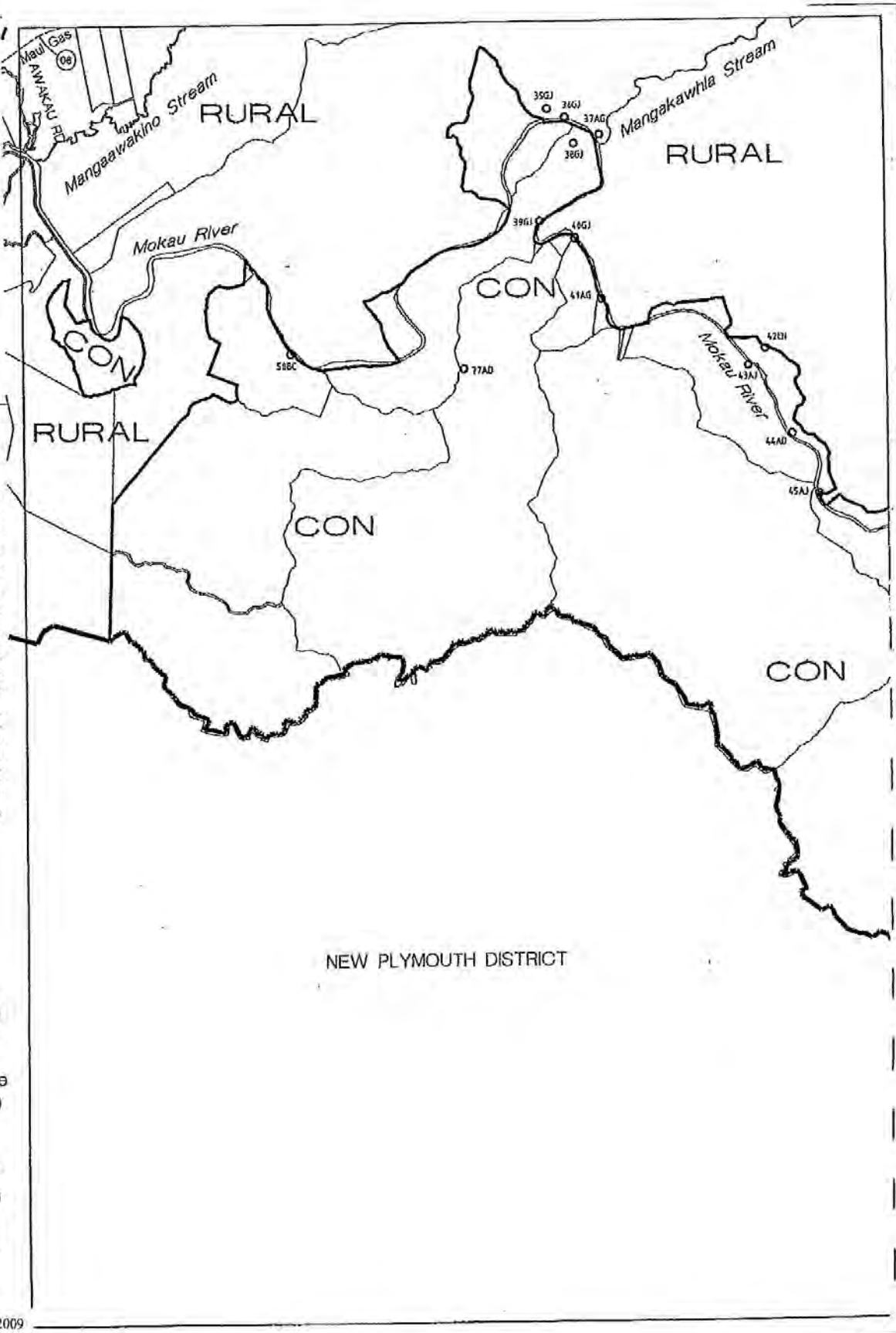
WAITOMO DISTRICT COUNCIL PLANNING MAP. Cadastral information
 derived from the Land Information NZ Digital Cadastral Database (DCDB).
 CROWN COPYRIGHT RESERVED. Approved for internal reproduction
 by the Waitomo District Council. District Licence No HN/033520/01

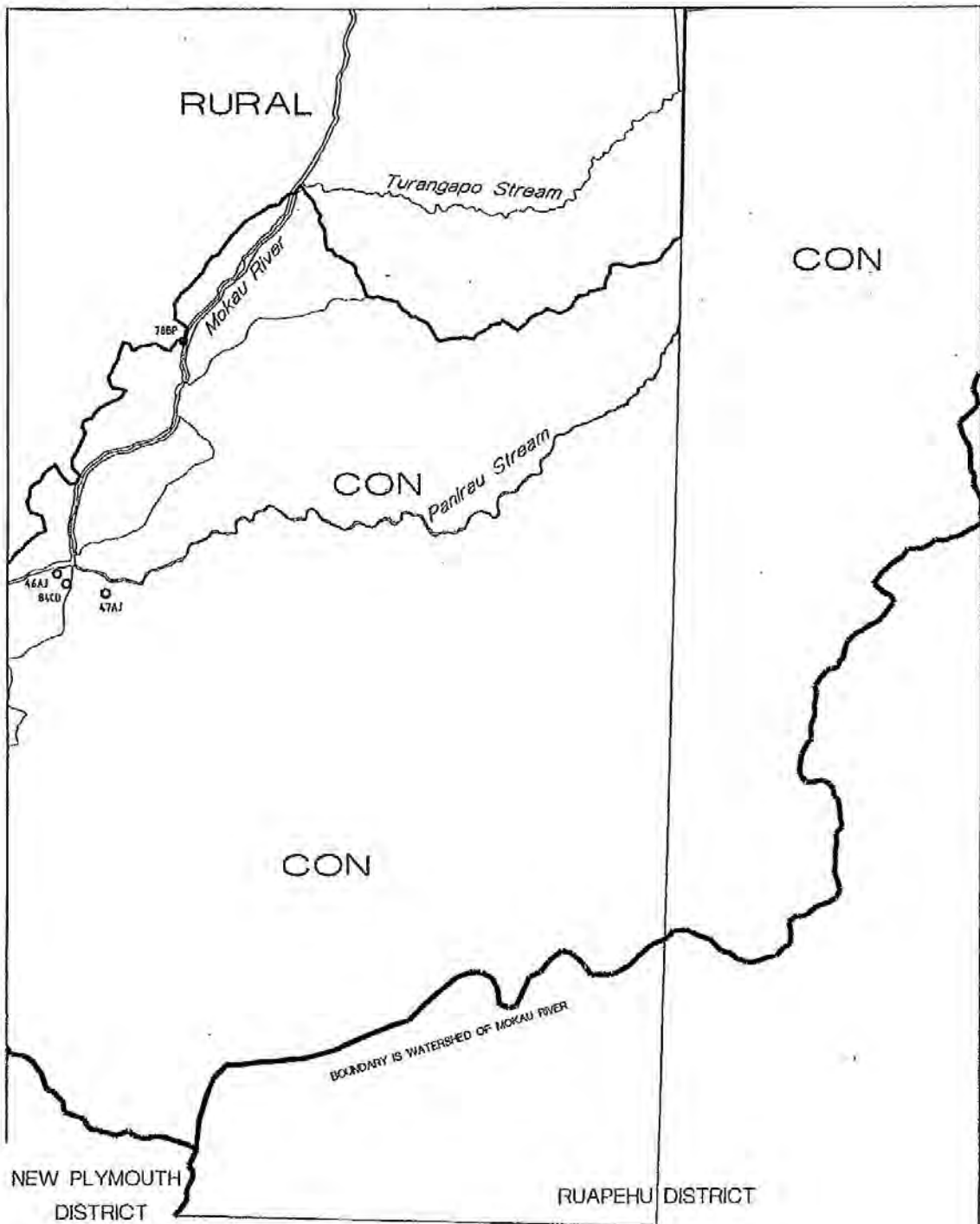


A3 Scale
 1:40000

25
 Adjoins
 Map
 34

January 2009





26
Adjoins
Map
35



A3 Scale
1:40000

January 2009

ARCHAEOLOGICAL SITES
Parent topographical map NZMS 260 sheet R18.
The absence of data for any particular area should not
be taken to mean that it contains no archaeological sites.
Site position to nearest 100 metres.

WAITOMO DISTRICT COUNCIL PLANNING MAP. Cadastral information
derived from the Land Information N.Z. Digital Cadastral Database (DCDB).
CROWN COPYRIGHT RESERVED. Approved for internal reproduction
by the Waitomo District Council, Digital Licence No HN/033520/01

ARCHAEOLOGICAL SITES
 Permit geographical map NZMS 260 sheet 516.
 The absence of data for any particular area should not
 be taken to mean that it contains no archaeological sites.

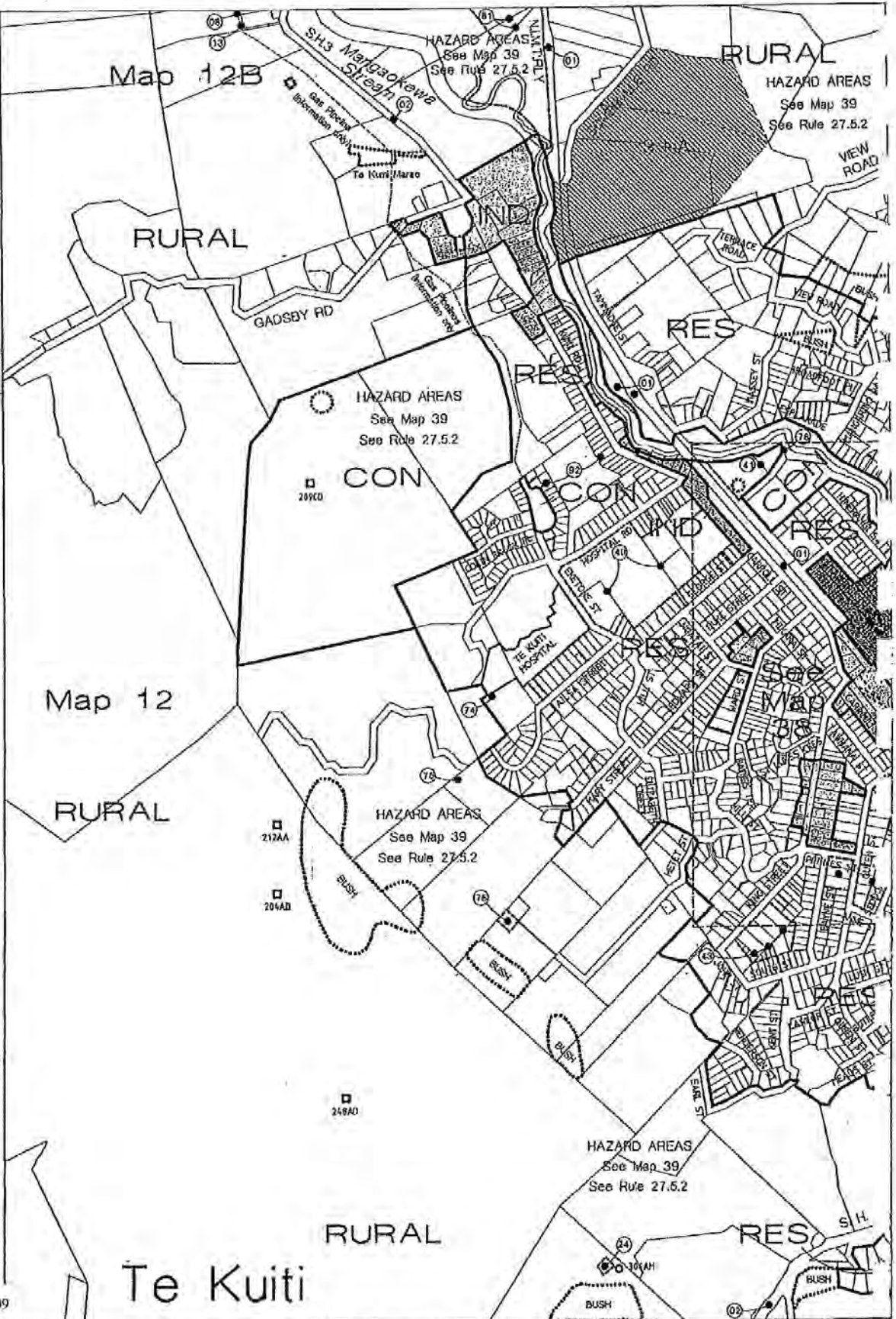
WAITOMO DISTRICT COUNCIL PLANNING MAP. Cadastral information
 derived from the Land Information NZ Digital Cadastral Database (DCDB).
 COPYRIGHT RESERVED. Approved for internal reproduction
 10/03/09

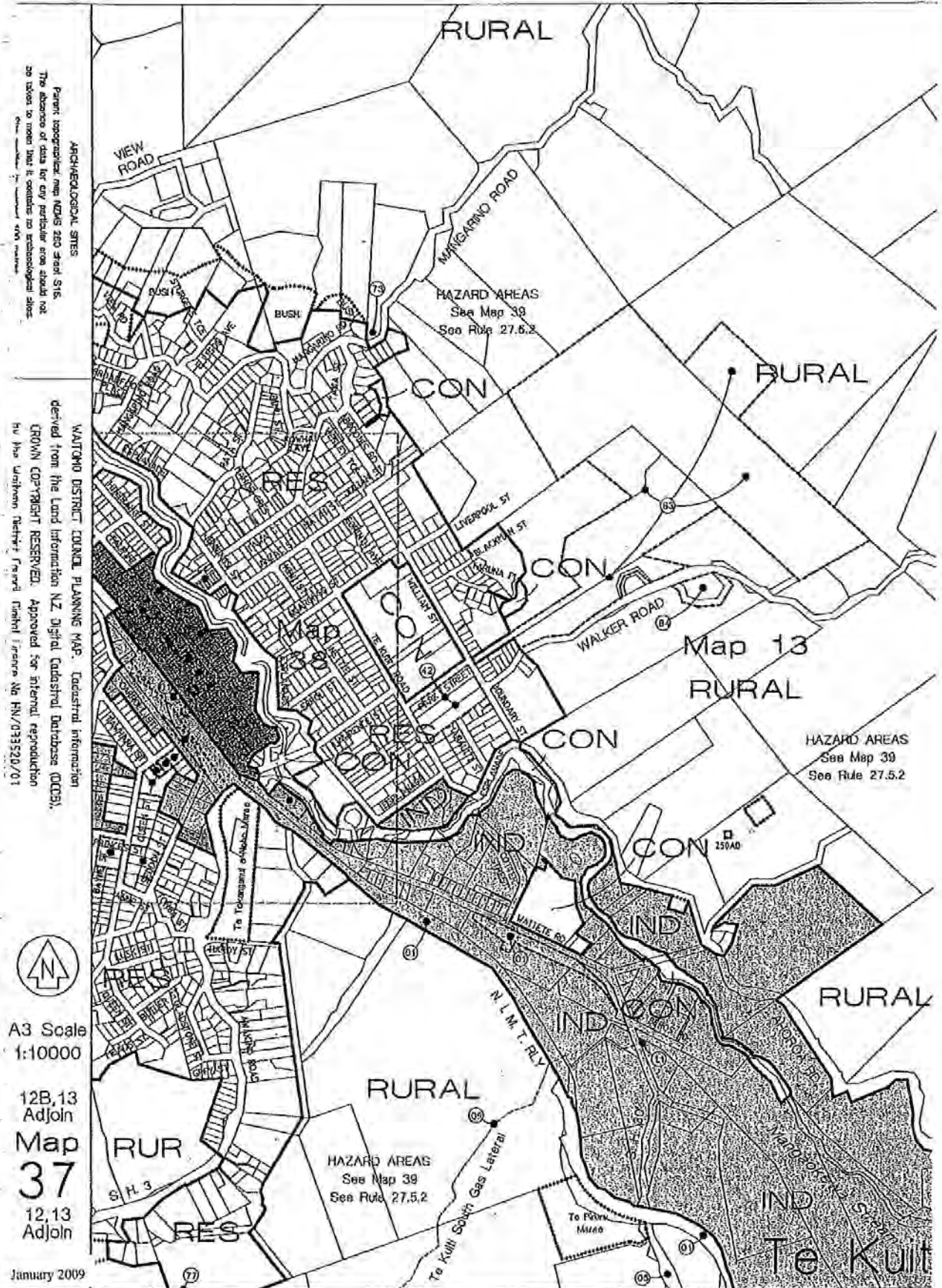


A3 Scale
 1:10000

12
 Adjoins
**Map
 36**
 12
 Adjoins

January 2009





ARCHAEOLOGICAL SITES
 Parent topographic map NZMS 260 3rd Ed S16.
 The absence of data for any particular area should not
 be taken to mean that it contains no archaeological sites.
From material furnished by the Department of Conservation

WAITOMO DISTRICT COUNCIL PLANNING MAP. Industrial information
 derived from the Land Information NZ Digital Cadastre Database (DCCS).
 CROWN COPYRIGHT RESERVED. Approved for internal reproduction
 by the Waitomo District Council in 2001. Reference No. HW/033520/01

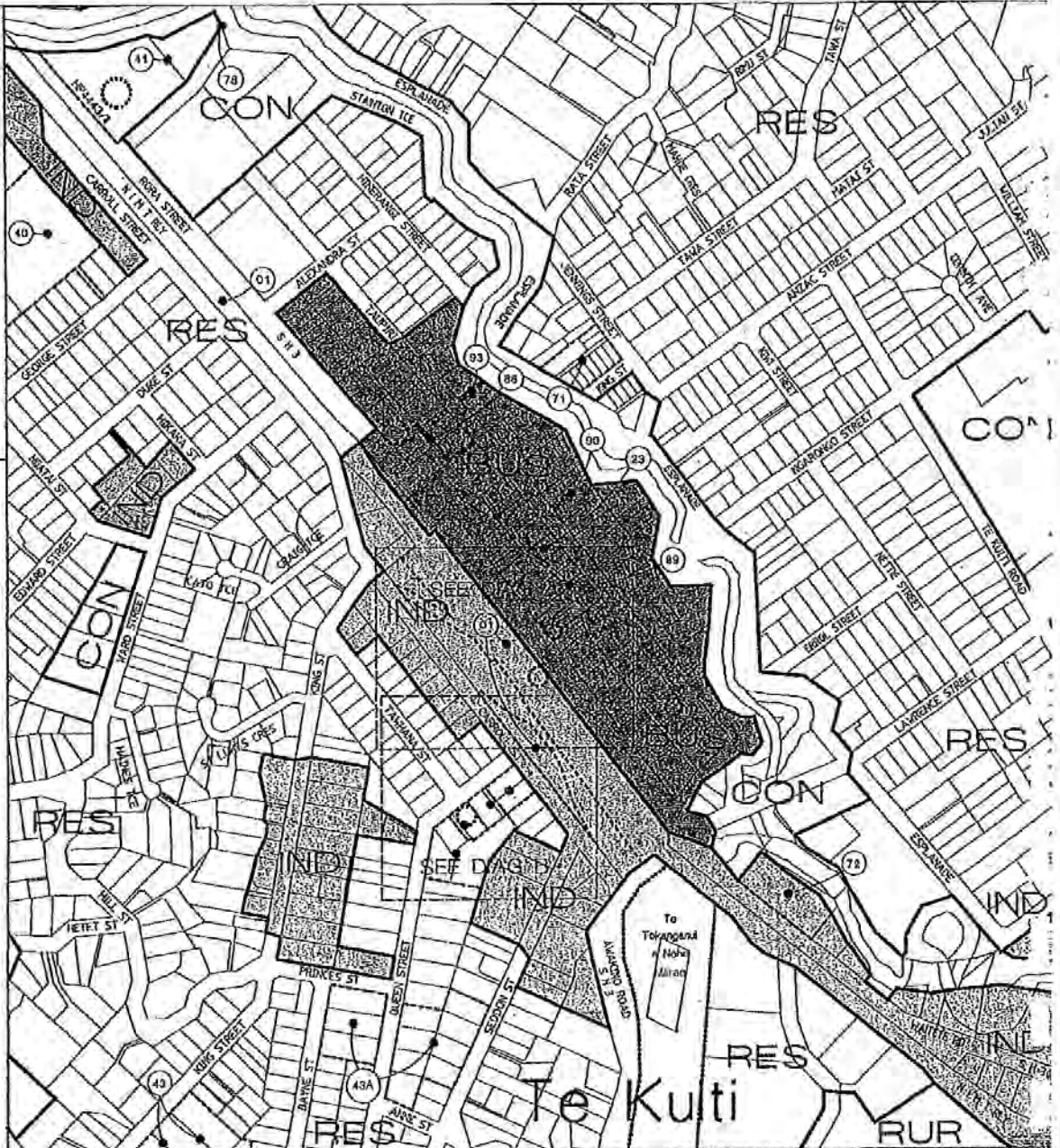


A3 Scale
 1:10000
 12B, 13
 Adjoin
Map 37
 12, 13
 Adjoin

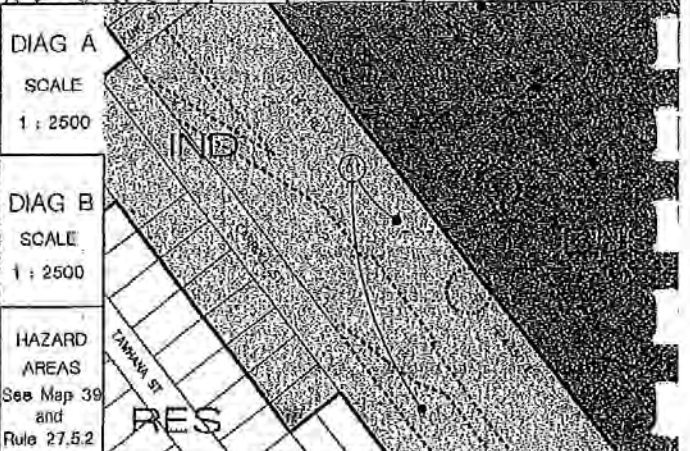
January 2009

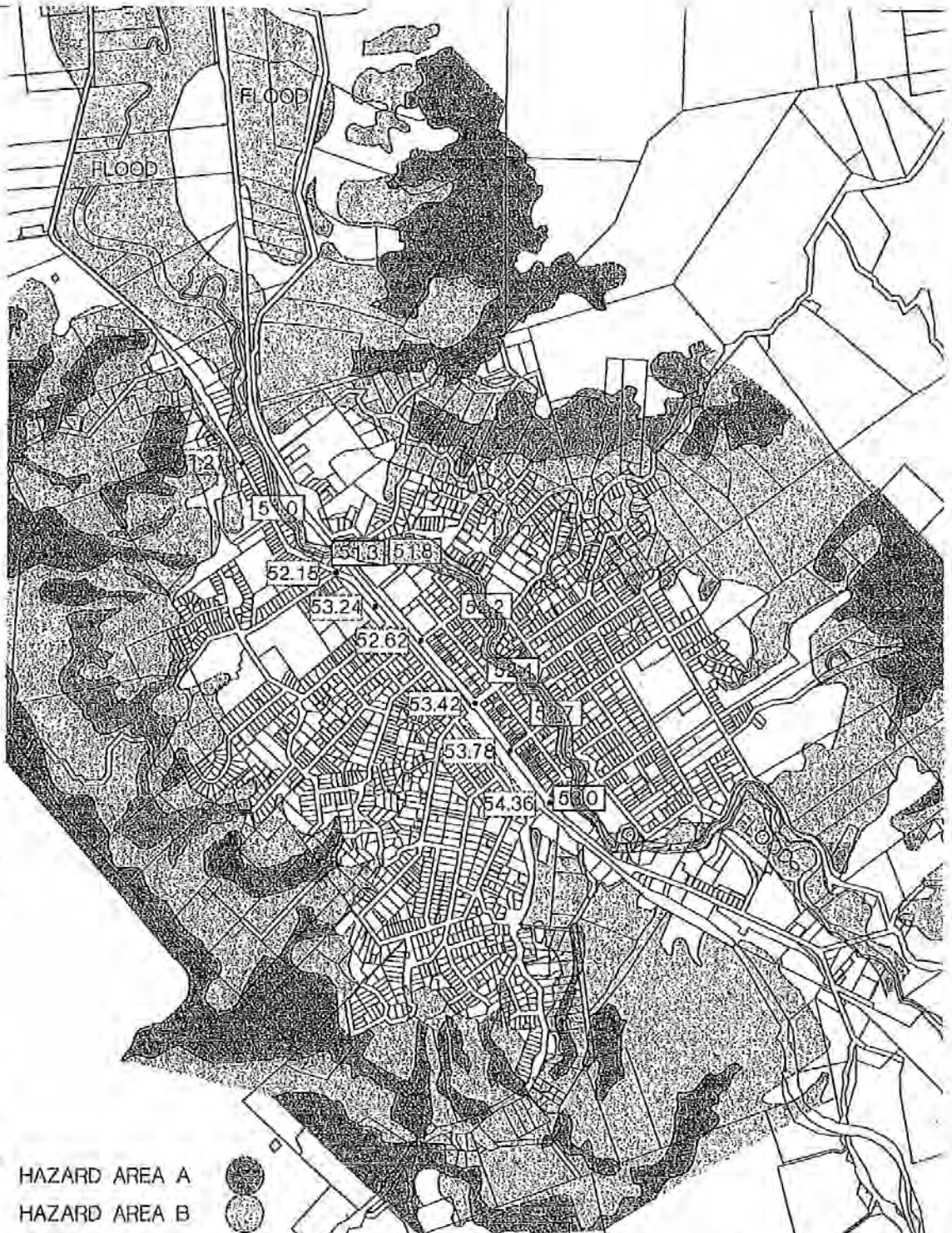
ARCHAEOLOGICAL SITES
 Permit application may require 200' about site.
 The absence of data for any particular site should not
 be taken to mean that it contains no archaeological sites.
 Site position is nearest 100 metres.

WAITOMO DISTRICT COUNCIL PLANNING MAP, Cadastral Information
 derived from the Land Information NZ Digital Cadastral Database 01/08/01.
 CROWN COPYRIGHT RESERVED. Approved for internal reproduction
 by the Waitomo District Council, Digital License No HW/033520/01



A3 Scale
 1:5000
 36,37
 Adjoin
**Map
 38**
 36,37
 Adjoin
 January 2009







WAITOMO DISTRICT COUNCIL PLANNING MAP. Cadastral information derived from the Land Information NZ Digital Cadastral Database (DCDB). CROWN COPYRIGHT RESERVED. Approved for internal reproduction by the Waitomo District Council. Digital Licence No. HW/035520/01



A3 Scale
1:15000
36,37,38
Adjoin
Map
39
36,37,38
Adjoin

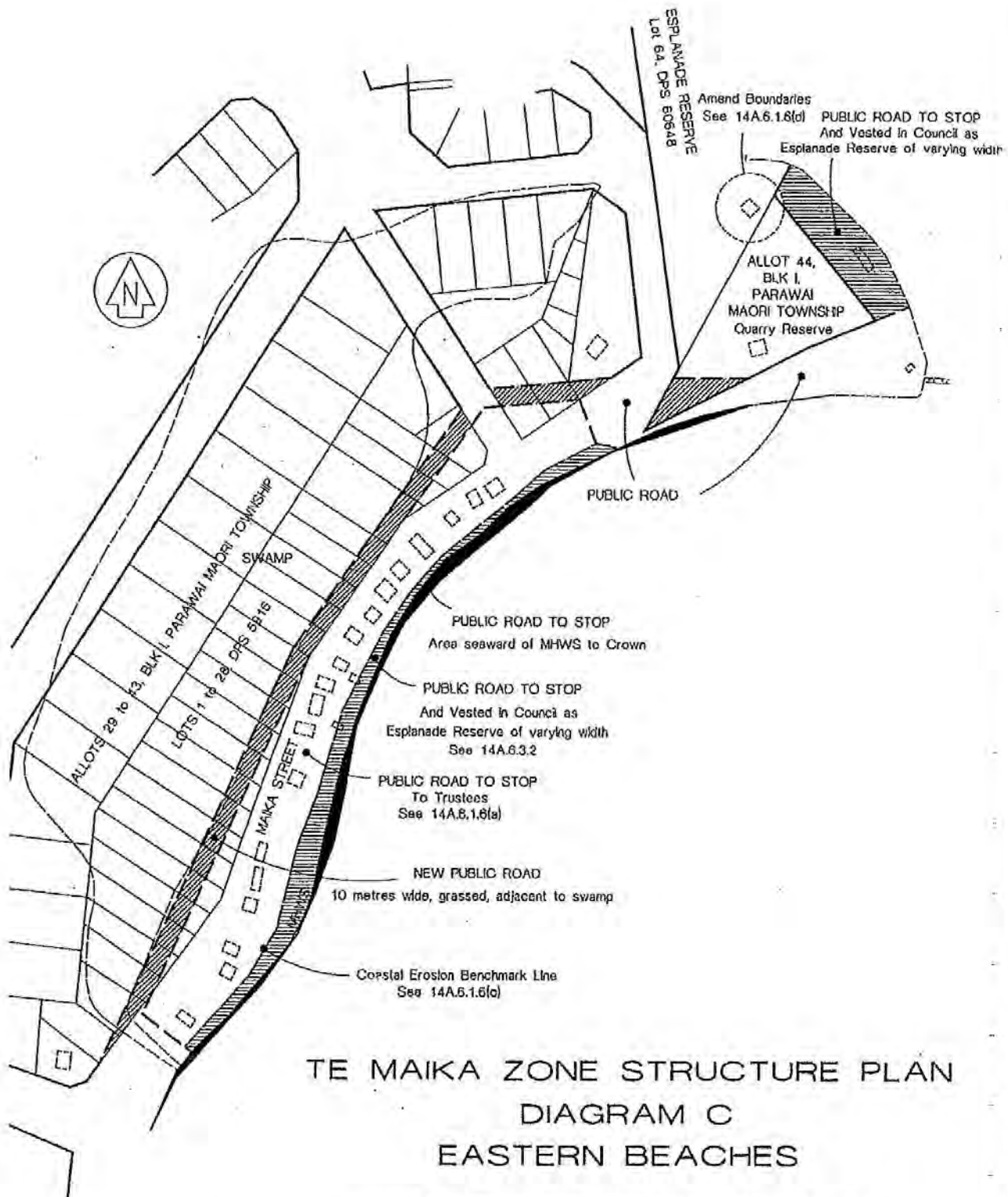
HAZARD AREA A 
 HAZARD AREA B 
 DESIGN 100 YEAR FLOOD, PLUS 0.5m
 SPOT LEVEL (At centre of intersection)
 (Moturiki Datum)

53.0
54.36

Te Kuiti Hazard Areas

Hazards shown relate to urban development.
 Hazards may extend beyond mapped area.

Source: W V A Technical Bulletin 3, 1979 - Revised by Environment Waikato after site inspection, 1999



TE MAIKA ZONE STRUCTURE PLAN
 DIAGRAM C
 EASTERN BEACHES

Indicating Road Stopping, Esplanade Reserves, new road, and boundary alterations

Approx Scale 1:2000 (A3)

January 2009